




Snake River Complex

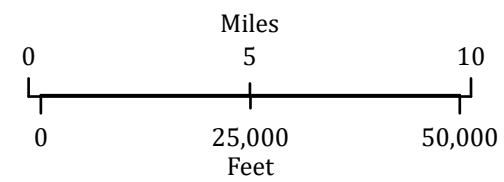
ID-CMS-000604

Infrared Interpretation

Imagery Date:
07/18/2021 1930 PDT

-  Heat Perimeter
-  Intense Heat
-  Scattered Heat

-  Isolated Heat Sources
-  Potential heat source
-  Cloud Cover



Datum: WGS 1984



IRIN: Billy Harris
Map produced:
7/19/2021 0023 PDT
Interpreted size: 110,664 acres

