





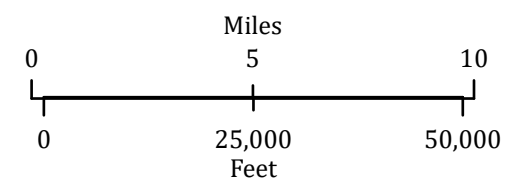


Snake River Complex

ID-CMS-000604
Infrared Interpretation

Imagery Date:
07/18/2021 1930 PDT

-  Heat Perimeter
-  Intense Heat
-  Scattered Heat
-  Isolated Heat Sources
-  Potential heat source
-  Cloud Cover



Datum: WGS 1984



IRIN: Billy Harris
Map produced:
7/19/2021 0020 PDT
Interpreted size: 110,664 acres

