








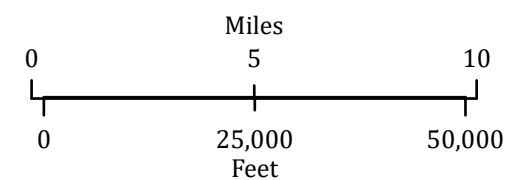
# Snake River Complex

ID-CMS-000604

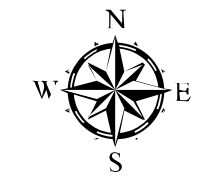
Infrared Interpretation

Imagery Date:  
07/19/2021 1845 PDT

-  Heat Perimeter
-  Intense Heat
-  Scattered Heat
-  Area Covered by IR Flight
-  Isolated Heat Sources
-  Potential heat source
-  Cloud Cover



Datum: WGS 1984



IRIN: Billy Harris  
Map produced:  
7/20/2021 0023 PDT  
Interpreted size: 107,858 acres

