








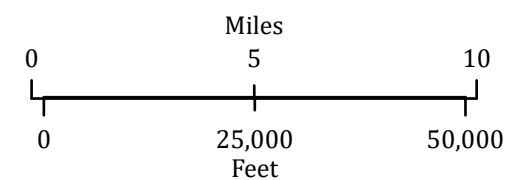
Snake River Complex

ID-CMS-000604


Infrared Interpretation

Imagery Date:
07/19/2021 1845 PDT

-  Heat Perimeter
-  Intense Heat
-  Scattered Heat
-  Isolated Heat Sources
-  Potential heat source
-  Cloud Cover
-  Area Covered by IR Flight



Datum: WGS 1984



IRIN: Billy Harris
Map produced:
7/20/2021 0023 PDT
Interpreted size: 107,858 acres

