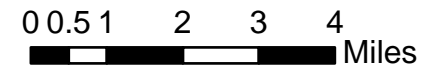



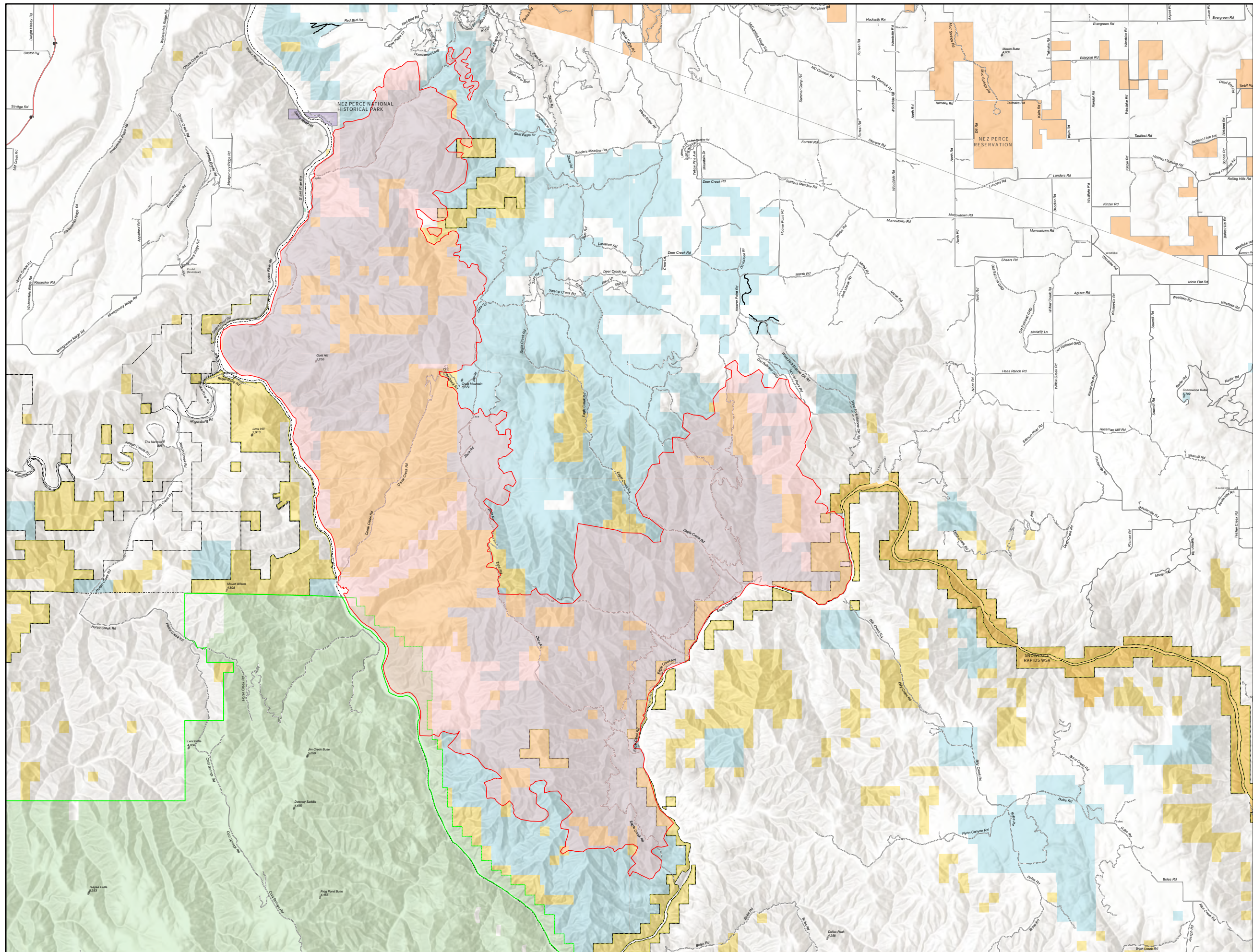
Public Information

Snake River Complex
ID-CMS-000604
7/12/2021

77,964 acres at 7/12/2021 @ 0232
Acres from IR



- Wildfire Daily Fire Perimeter
- Paved Roads
- Dirt (Not Paved)
- Forest Service Land
- State Lands
- U.S. Fish & Wildlife Service Lands
- Bureau of Land Management Lands
- National Park Service Lands
- American Indian Reservation Boundary
- American Indian Reservation Land



7/12/2021 1043

North American 1983 Datum. LatLong Grid