

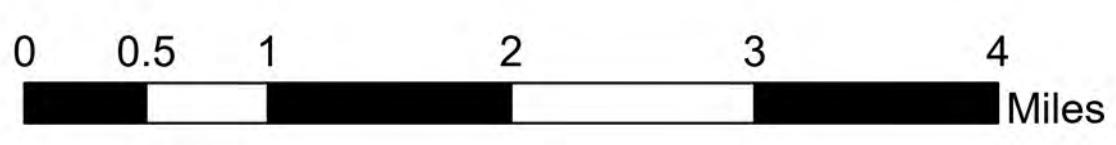
# Public Information

## Snake River Complex

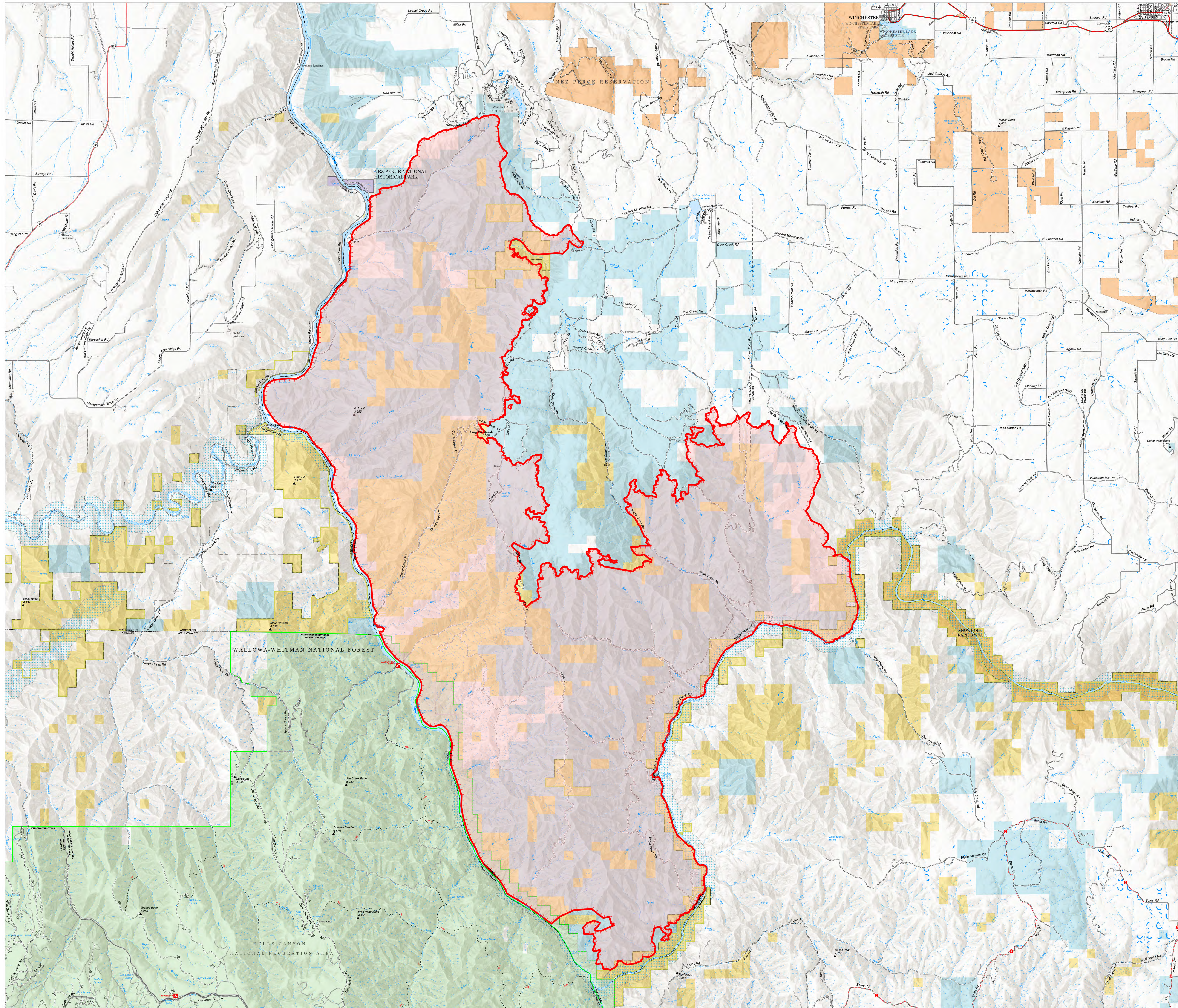
ID-CMS-000604

7/14/2021


96,162 acres at 7/14/2021 @ 0133  
Acres from IR and Imagery



- Wildfire Daily Fire Perimeter
- Fire Edge
- Paved Roads
- Dirt (Not Paved)
- Forest Service Land
- State Lands
- U.S. Fish & Wildlife Service Lands
- Bureau of Land Management Lands
- National Park Service Lands
- American Indian Reservation Boundary
- American Indian Reservation Land



NR Team 4  
7/14/2021 0616



North American 1983 Datum, Lat/Long  
Grid