

Briefing

Snake River Complex

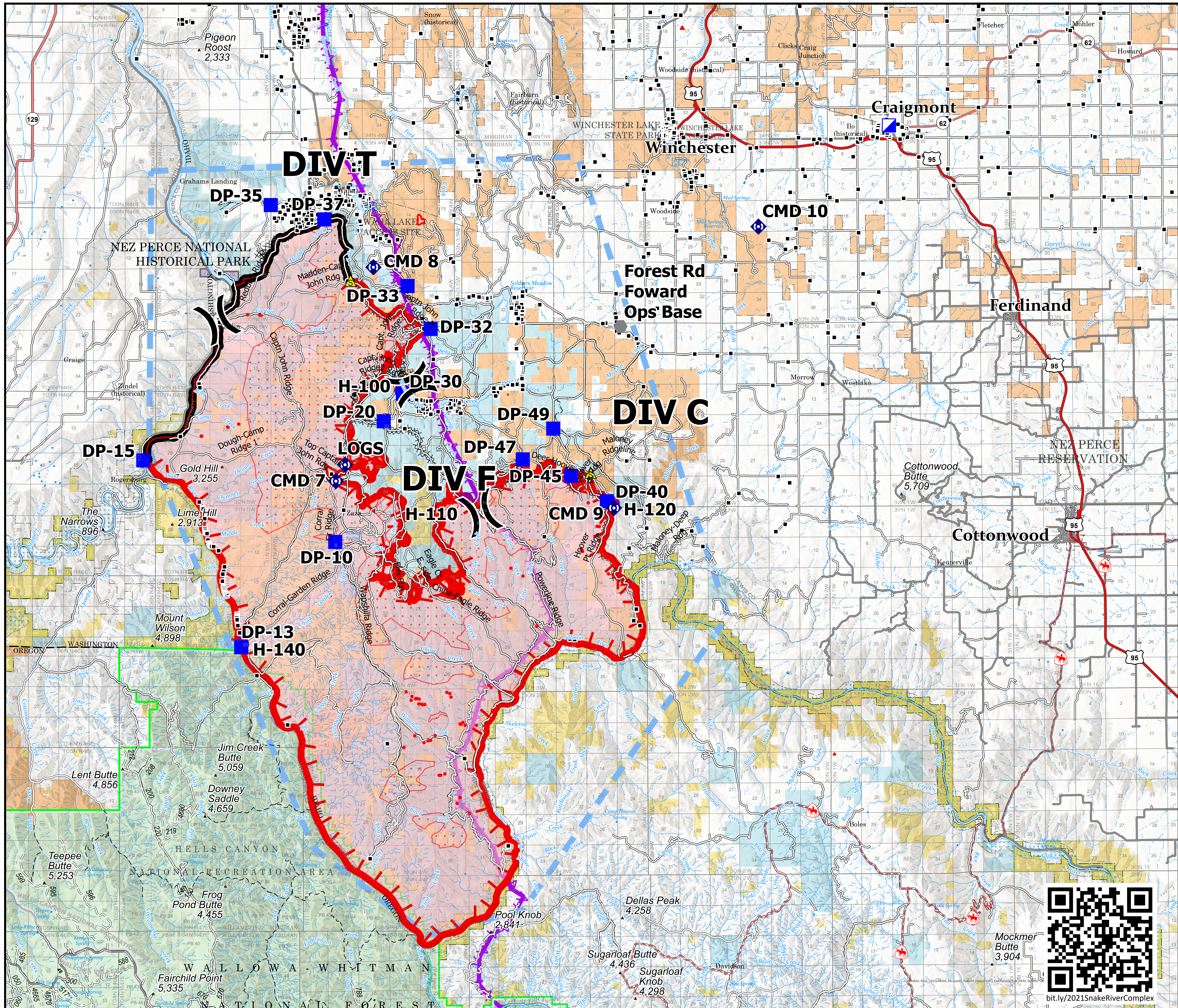
ID-CMS-000604

7/16/2021

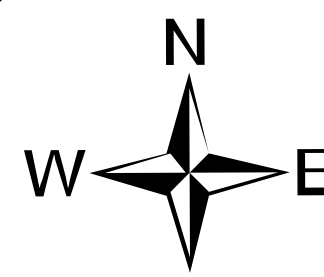
102,866 acres at 7/15/2021 @ 2045
Acres from IR and Imagery

0 0.5 1 2 3 4 Miles


- Helispot
-) Division Break
- Incident Command Post
- Drop Point
- Other
- ⬢ Repeater
- ⚠ Safety Zone
- Structures
- IR Isolated Heat Source
- Completed Burnout
- Completed Dozer Line
- Completed Road as Line
- Temporary Flight Restriction
- Fire Edge
- Contained Line
- Transmission Line
- Wildfire Daily Fire Perimeter
- IR Heat Perimeter
- IR Intense Heat
- IR Scattered Heat
- Tribal Lands
- State Lands
- U.S. Fish & Wildlife Service Lands
- Bureau of Land Management Lands
- National Park Service Lands



NR Team 4
7/16/2021 0706



North American 1983 Datum, Lat/Long Grid



bit.ly/2021SnakeRiverComplex