

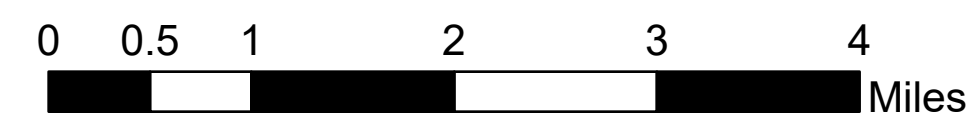
Briefing

Snake River Complex

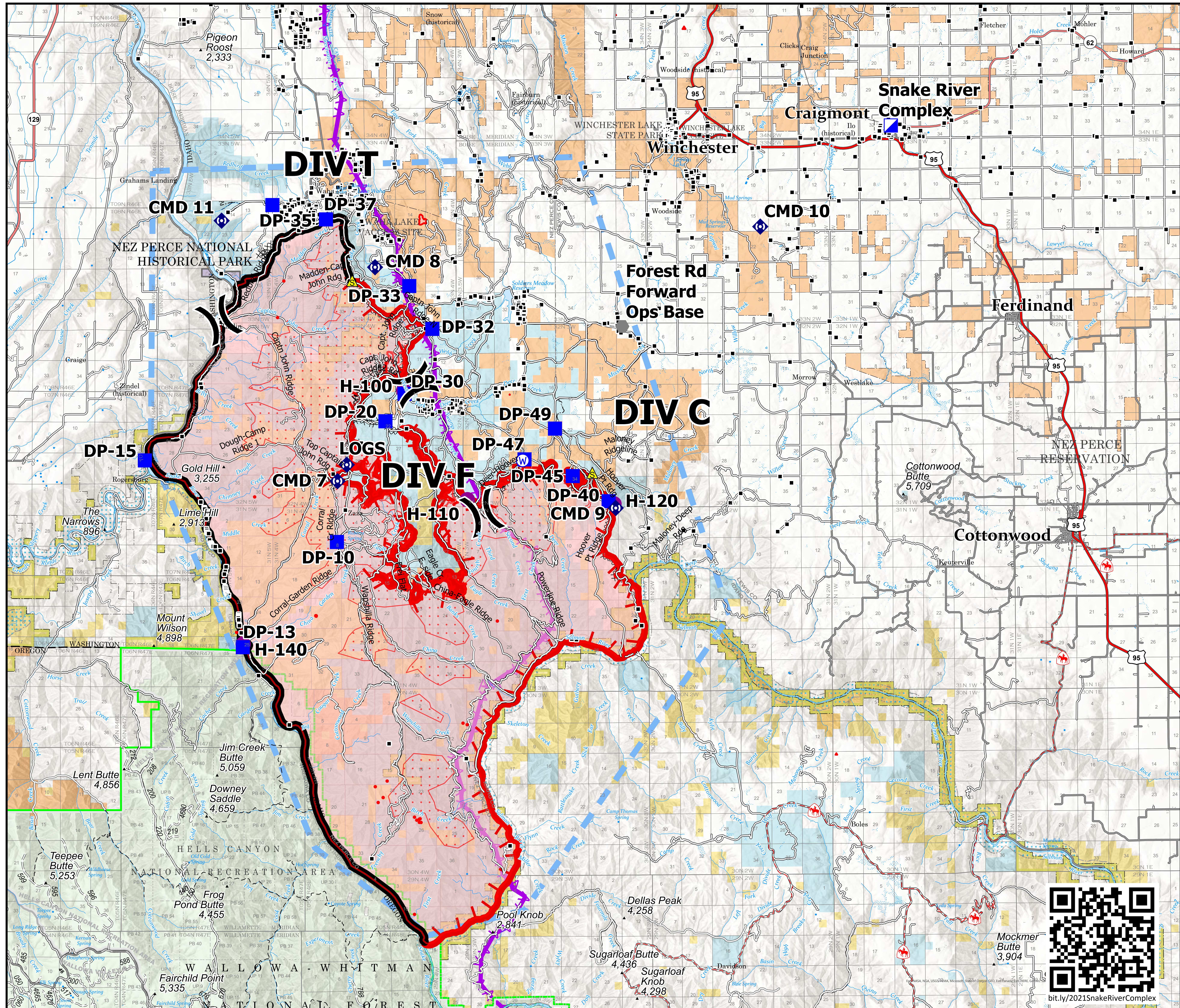
ID-CMS-000604

7/17/2021

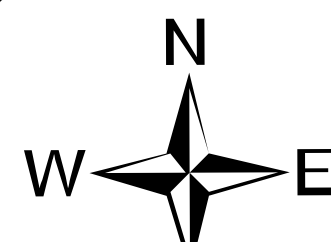
103,907 acres at 7/16/2021 @ 2205
Acres from IR and Imagery



- Helispot
- ⌋ Division Break
- ▣ Incident Command Post
- ▣ Drop Point
- Other
- ⊕ Repeater
- ⚠ Safety Zone
- Ⓜ Water Source
- Structures
- IR Isolated Heat Source
- ⋯ Completed Burnout
- ⋯ Completed Dozer Line
- ⋯ Completed Road as Line
- ⋯ Temporary Flight Restriction
- ▬ Fire Edge
- ▬ Contained Line
- ⚡ Transmission Line
- ▭ Wildfire Daily Fire Perimeter
- ▭ IR Heat Perimeter
- ▭ IR Intense Heat
- ▭ IR Scattered Heat
- ▭ Tribal Lands
- ▭ State Lands
- ▭ U.S. Fish & Wildlife Service Lands
- ▭ Bureau of Land Management Lands
- ▭ National Park Service Lands
- ▭ Forest Service Land



NR Team 4
7/17/2021 0442



North American 1983 Datum, Lat/Long Grid



bit.ly/2021SnakeRiverComplex