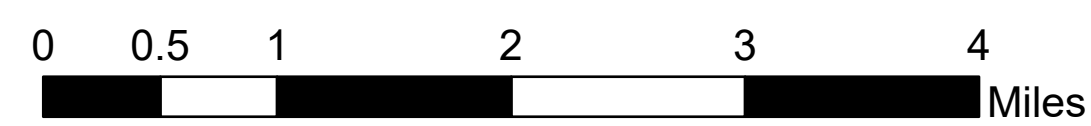


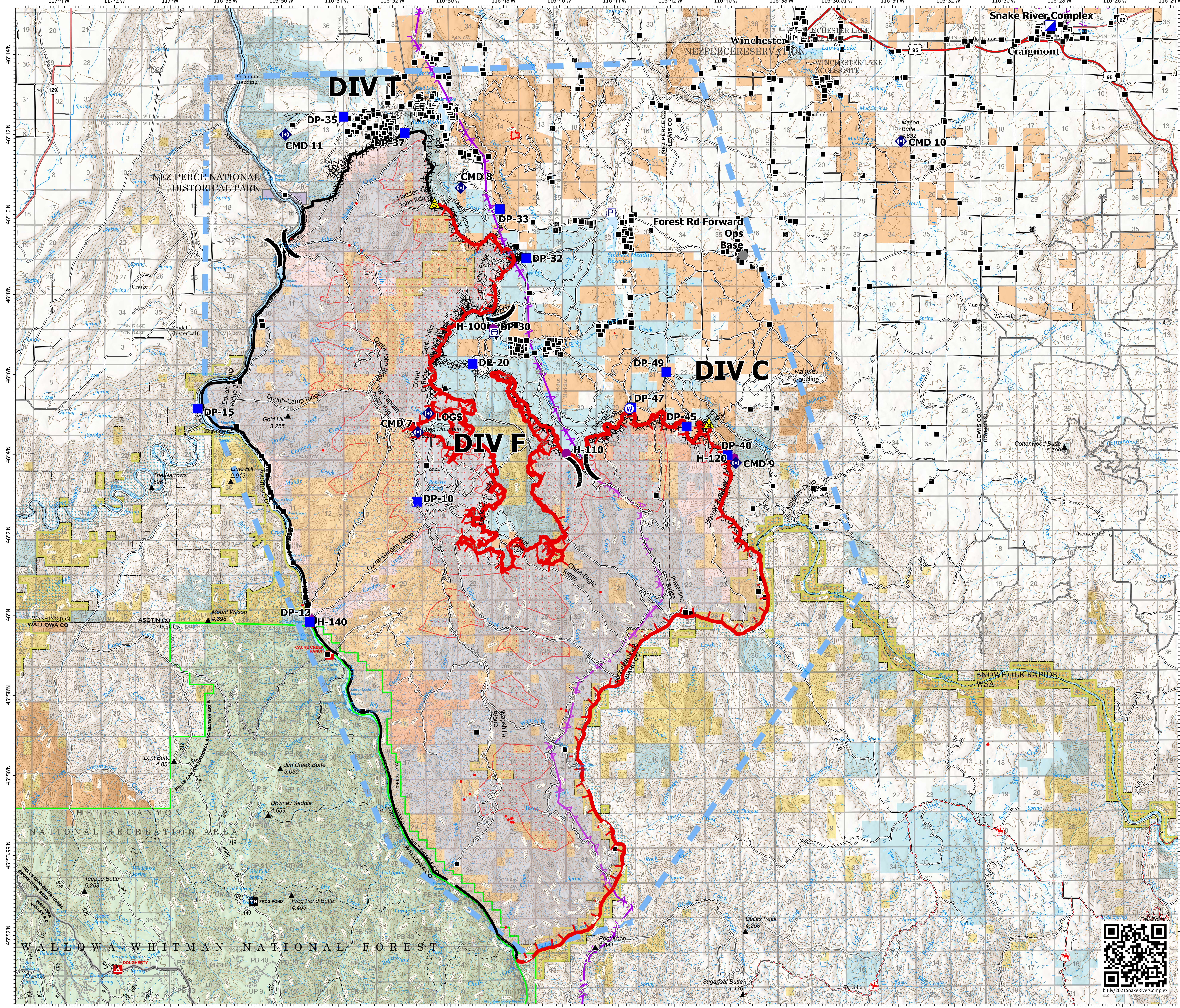
Operations

Snake River Complex
ID-CMS-000604
7/17/2021


103,907 acres at 7/16/2021 @ 2205
Acres from IR and Imagery



- Pump
- Water Tank
- Helispot
- Division Break
- Incident Command Post
- Drop Point
- Other
- Repeater
- Safety Zone
- Water Source
- IR Isolated Heat Source
- Completed Burnout
- Completed Dozer Line
- Completed Road as Line
- Temporary Flight Restriction
- Fire Edge
- Contained Line
- Transmission Lines
- Wildfire Daily Fire Perimeter
- IR Intense Heat
- IR Scattered Heat
- Structures
- Paved Roads
- Dirt (Not Paved)
- Tribal Lands
- Forest Service Land
- State
- U.S. Fish & Wildlife Service Lands
- Bureau of Land Management Lands
- National Park Service Lands



NR Team 4
7/17/2021 0445
North American 1983 Datum, Lat/Long
Grid



bit.ly/2021SnakeRiverComplex