

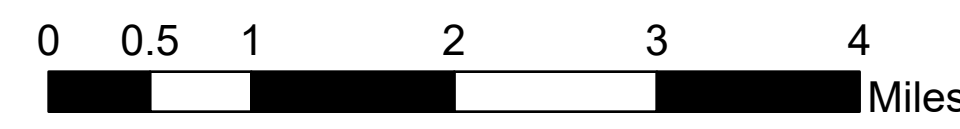
Briefing

Snake River Complex

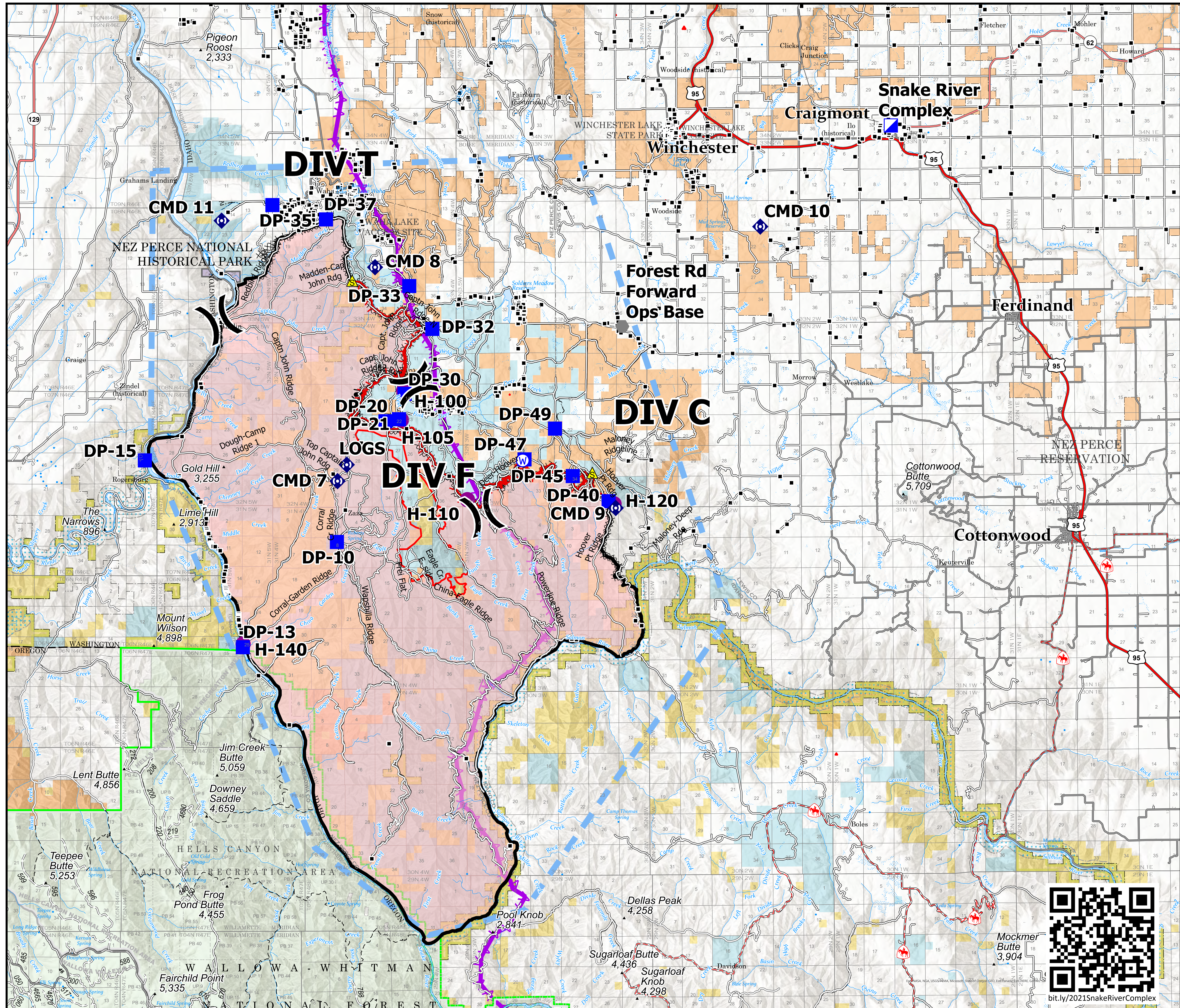
ID-CMS-000604

7/19/2021

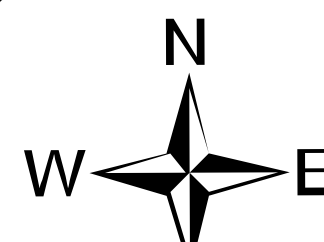
107,200 acres at 7/18/2021 @ 1930
Acres from IR



- Helispot
- ⌋ Division Break
- ▣ Incident Command Post
- ▣ Drop Point
- Other
- ⊕ Repeater
- ⚠ Safety Zone
- Ⓜ Water Source
- Structures
- Completed Burnout
- Completed Dozer Line
- Completed Road as Line
- Temporary Flight Restriction
- Fire Edge
- Contained Line
- Transmission Line
- ▭ Wildfire Daily Fire Perimeter
- ▭ Tribal Lands
- ▭ State Lands
- ▭ Bureau of Land Management Lands
- ▭ National Park Service Lands
- ▭ Forest Service Land



NR Team 4
7/19/2021 0515



North American 1983 Datum, Lat/Long Grid



bit.ly/2021SnakeRiverComplex