

Briefing

Snake River Complex

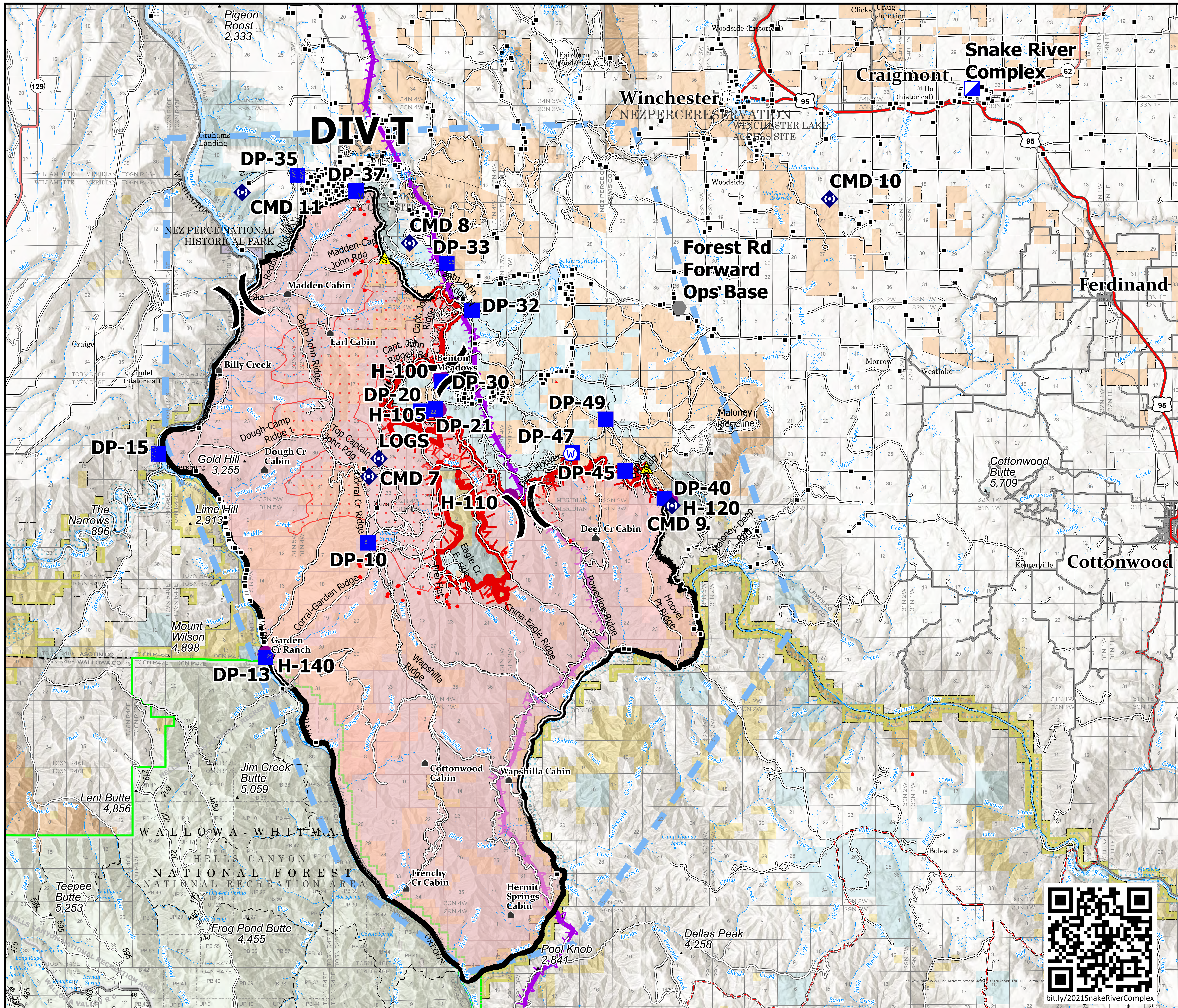
ID-CMS-000604

7/20/2021

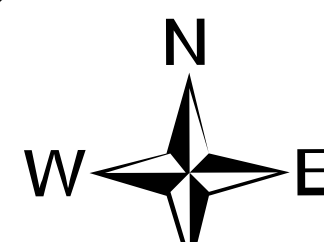
107,433 acres at 7/19/2021 @ 2045
Acres from IR




- Helispot
- ⌋ Division Break
- ▣ Incident Command Post
- ▣ Drop Point
- Other
- Ⓜ Repeater
- ⚠ Safety Zone
- Ⓜ Water Source
- ▣ Structures
- ▣ Fish Game Cabin
- IR Isolated Heat Source
- ▣ Completed Burnout
- ▣ Completed Dozer Line
- ▣ Completed Road as Line
- ▣ Temporary Flight Restriction
- ▣ Fire Edge
- ▣ Contained Line
- ▣ Transmission Line
- ▣ Wildfire Daily Fire Perimeter
- ▣ IR Heat Perimeter
- ▣ IR Intense Heat
- ▣ IR Scattered Heat
- ▣ Tribal Lands
- ▣ State Lands
- ▣ Bureau of Land Management Lands
- ▣ National Park Service Lands
- ▣ Forest Service Land



NR Team 4
7/20/2021 0454



North American 1983 Datum, Lat/Long Grid



bit.ly/2021SnakeRiverComplex