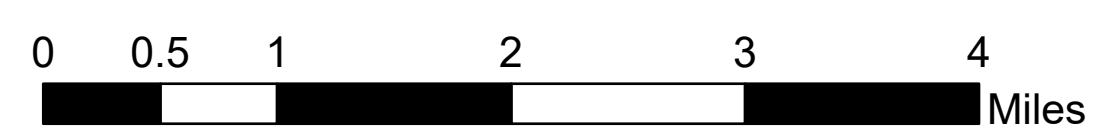
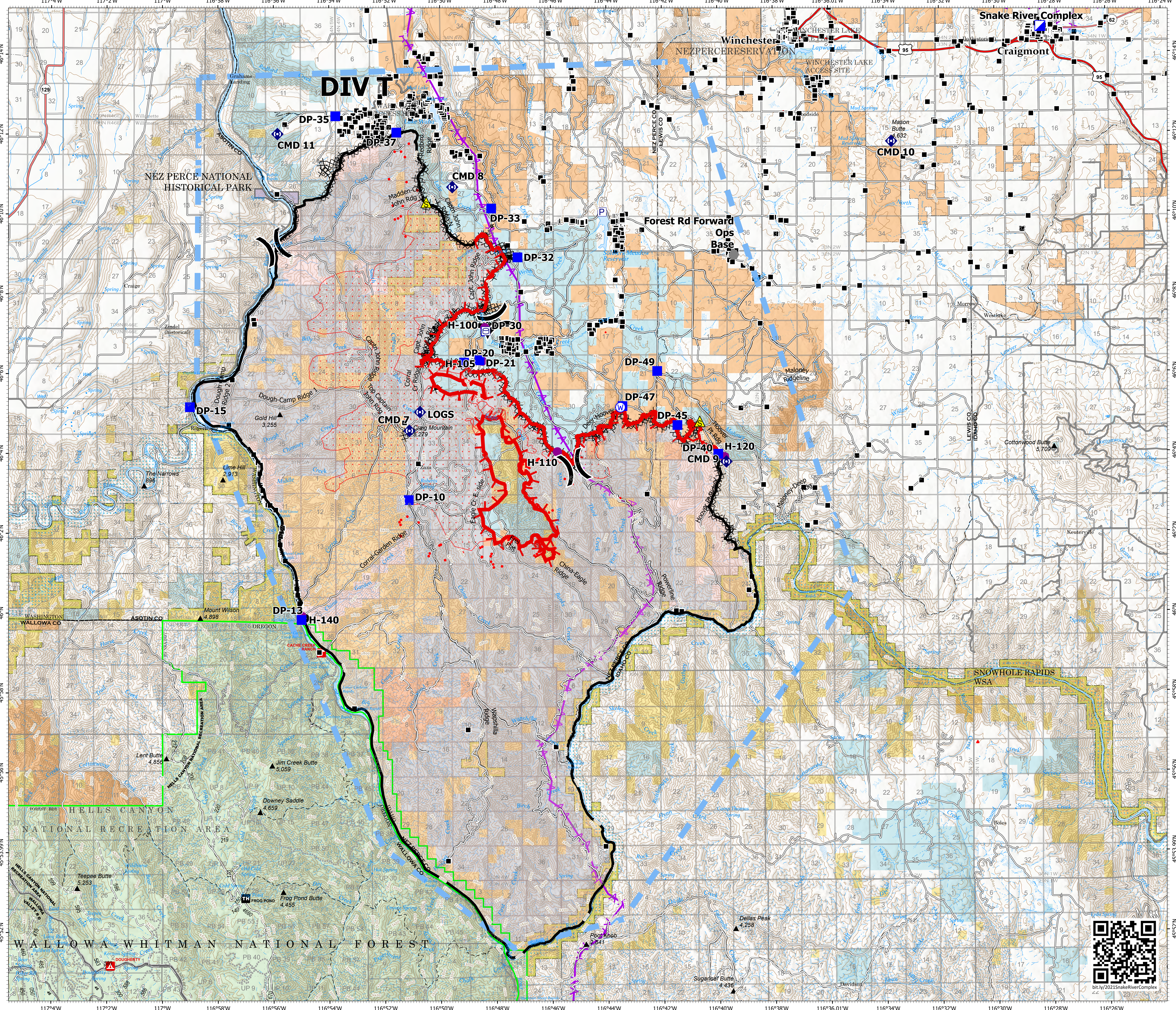


Operations


Snake River Complex
ID-CMS-000604
7/20/2021
107,433 acres at 7/19/2021 @ 2045
Acres from IR



- Pump
- Water Tank
- Helispot
- Division Break
- Incident Command Post
- Drop Point
- Other
- Repeater
- Safety Zone
- Water Source
- IR Isolated Heat Source
- Completed Burnout
- Completed Dozer Line
- Completed Road as Line
- Temporary Flight Restriction
- Fire Edge
- Contained Line
- Transmission Lines
- Wildfire Daily Fire Perimeter
- IR Intense Heat
- IR Scattered Heat
- Structures
- Paved Roads
- Dirt (Not Paved)
- Tribal Lands
- Forest Service Land
- State
- Bureau of Land Management Lands
- National Park Service Lands



NR Team 4
7/20/2021 0455
North American 1983 Datum, Lat/Long
Grid



bit.ly/2021SnakeRiverComplex