

# Briefing

Snake River Complex

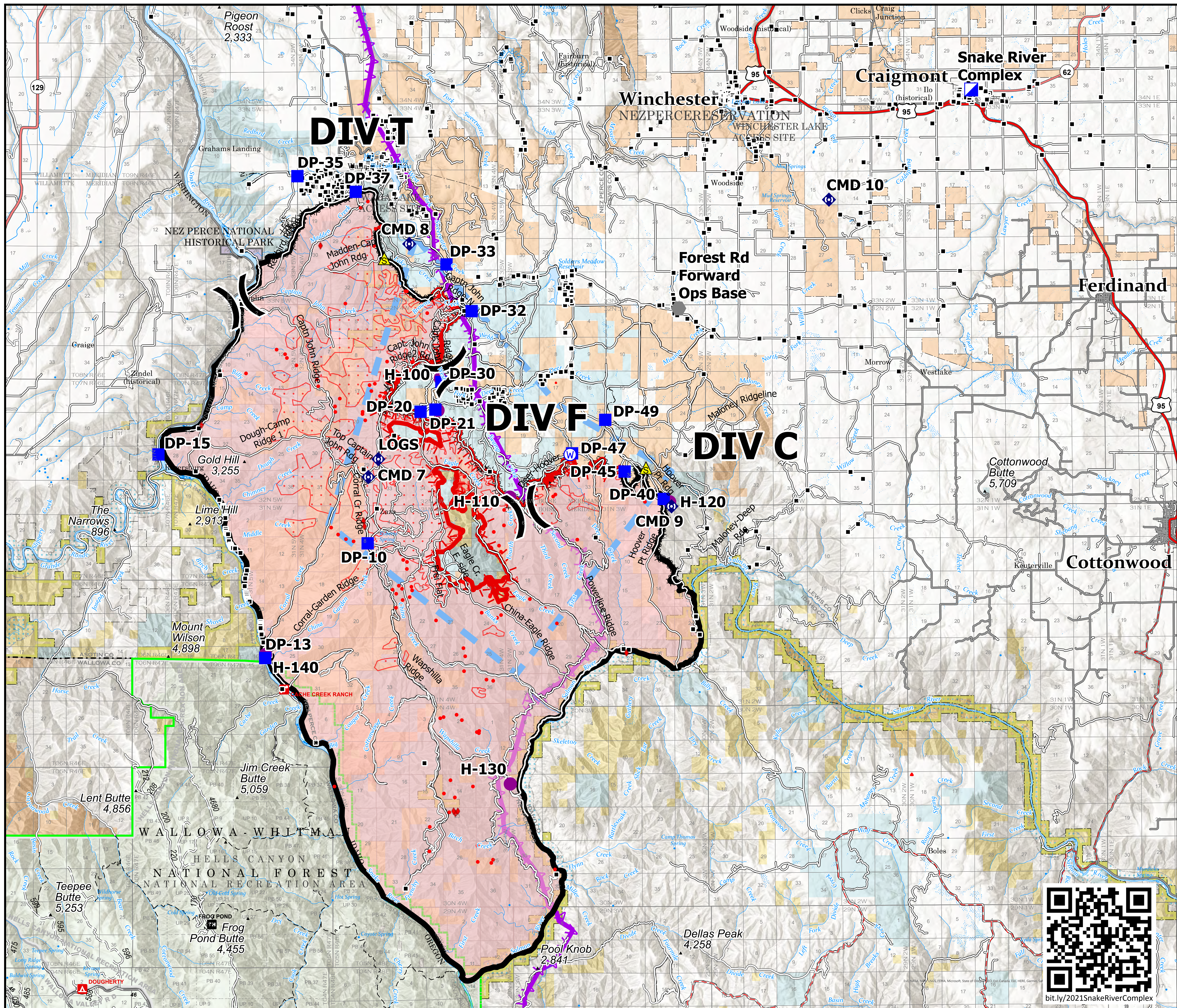
ID-CMS-000604

7/22/2021

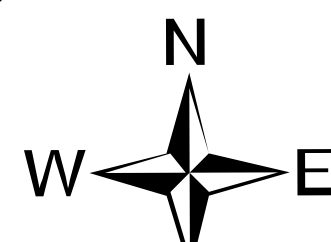
107,679 acres at 7/21/2021 @ 2228  
Acres from IR




- Helispot
- ⌋ Division Break
- ▣ Incident Command Post
- ▣ Drop Point
- ▣ Other
- Ⓜ Repeater
- ⚠ Safety Zone
- Ⓜ Water Source
- ▣ Structures
- IR Isolated Heat Source
- ◆ Possible IR Heat Source
- ▬ Completed Burnout
- ▬ Completed Dozer Line
- ▬ Completed Road as Line
- ▬ Temporary Flight Restriction
- ▬ Fire Edge
- ▬ Contained Line
- ▬ Transmission Line
- ▬ Wildfire Daily Fire Perimeter
- ▬ IR Heat Perimeter
- ▬ IR Intense Heat
- ▬ IR Scattered Heat
- ▬ Tribal Lands
- ▬ State Lands
- ▬ Bureau of Land Management Lands
- ▬ National Park Service Lands
- ▬ Forest Service Land



NR Team 4  
7/22/2021 0629



North American 1983 Datum, LatLong Grid



bit.ly/2021SnakeRiverComplex