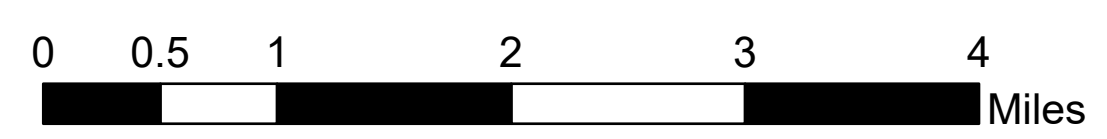


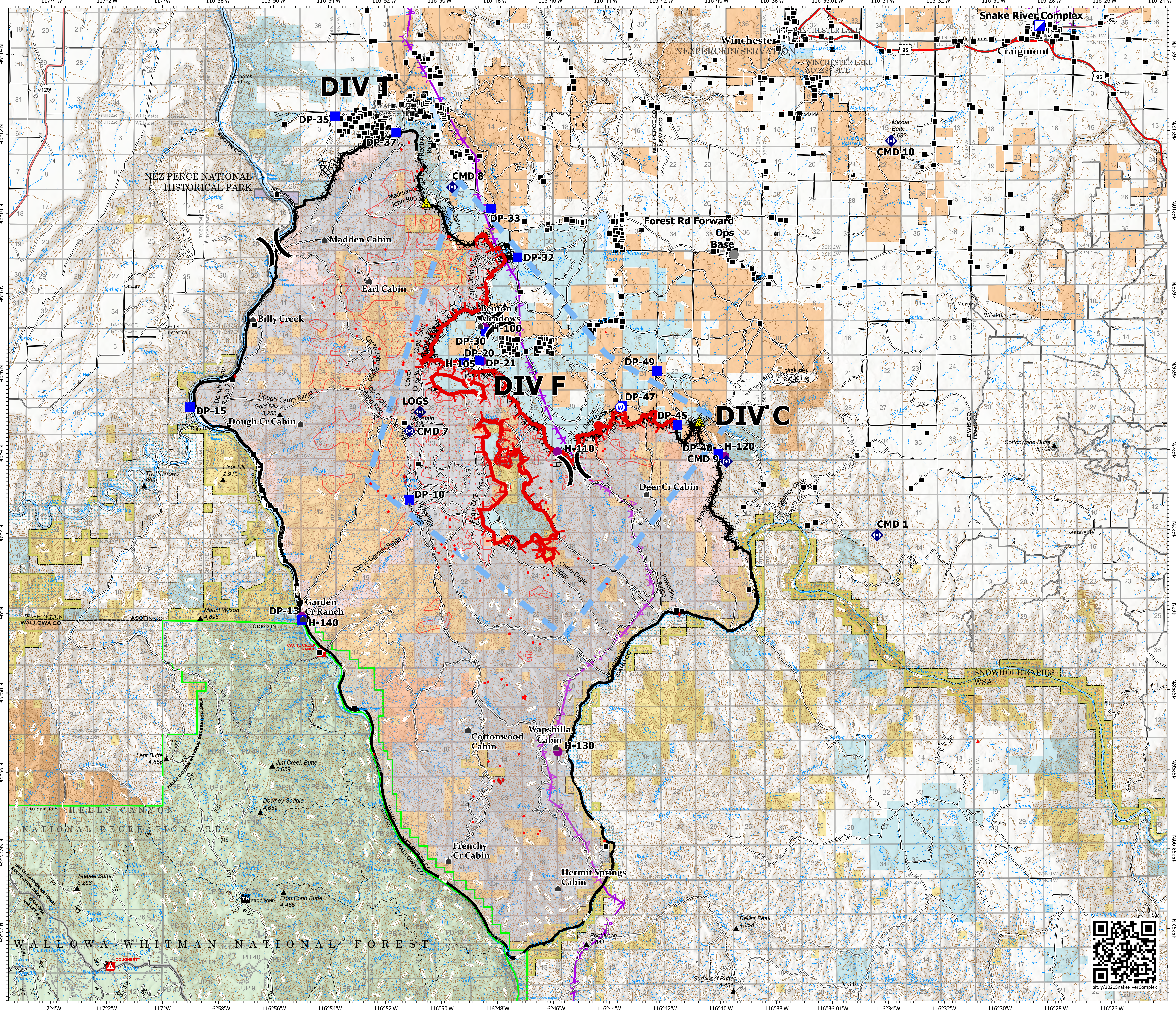
# Operations

Snake River Complex  
ID-CMS-000604  
7/22/2021


107,679 acres at 7/21/2021 @ 2228  
Acres from IR



- Helispot
- ⌋ Division Break
- ▣ Incident Command Post
- ▣ Drop Point
- ◆ Other
- ◆ Repeater
- ⚠ Safety Zone
- Ⓜ Water Source
- IR Isolated Heat Source
- ◆ Possible IR Heat Source
- ▬ Completed Burnout
- ▬ Completed Dozer Line
- ▬ Completed Road as Line
- ▬ Temporary Flight Restriction
- ▬ Fire Edge
- ▬ Contained Line
- ▬ Transmission Lines
- ▬ Wildfire Daily Fire Perimeter
- ▬ IR Intense Heat
- ▬ IR Scattered Heat
- ▣ Fish Game Cabin
- ▣ Structures
- ▬ Paved Roads
- ▬ Dirt (Not Paved)
- ▬ Tribal Lands
- ▬ Forest Service Land
- ▬ State
- ▬ Bureau of Land Management Lands
- ▬ National Park Service Lands
- ▬ Private



NR Team 4  
7/22/2021 0629  
North American 1983 Datum, Lat/Long  
Grid



bit.ly/2021SnakeRiverComplex