
















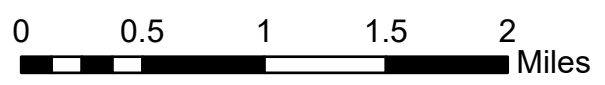


South Yaak Fire

Legend

-  Inventoried Roadless Area
-  20210801_2131_SouthYaak_BurnPerimeter
-  Highways
-  FS Roads Open
-  FS Roads Gated
-  FS Roads Barrired
-  County Roads
-  Other Local/State/Pvt Roads
-  Streams
-  American Forest Management
-  BLM
-  Corp of Eng
-  FS
-  MT_State
-  Other_Private
-  Stimson_Lumber
-  USFWS



Reference Scale: 1:50,000

GMA - 04 Aug 2021

