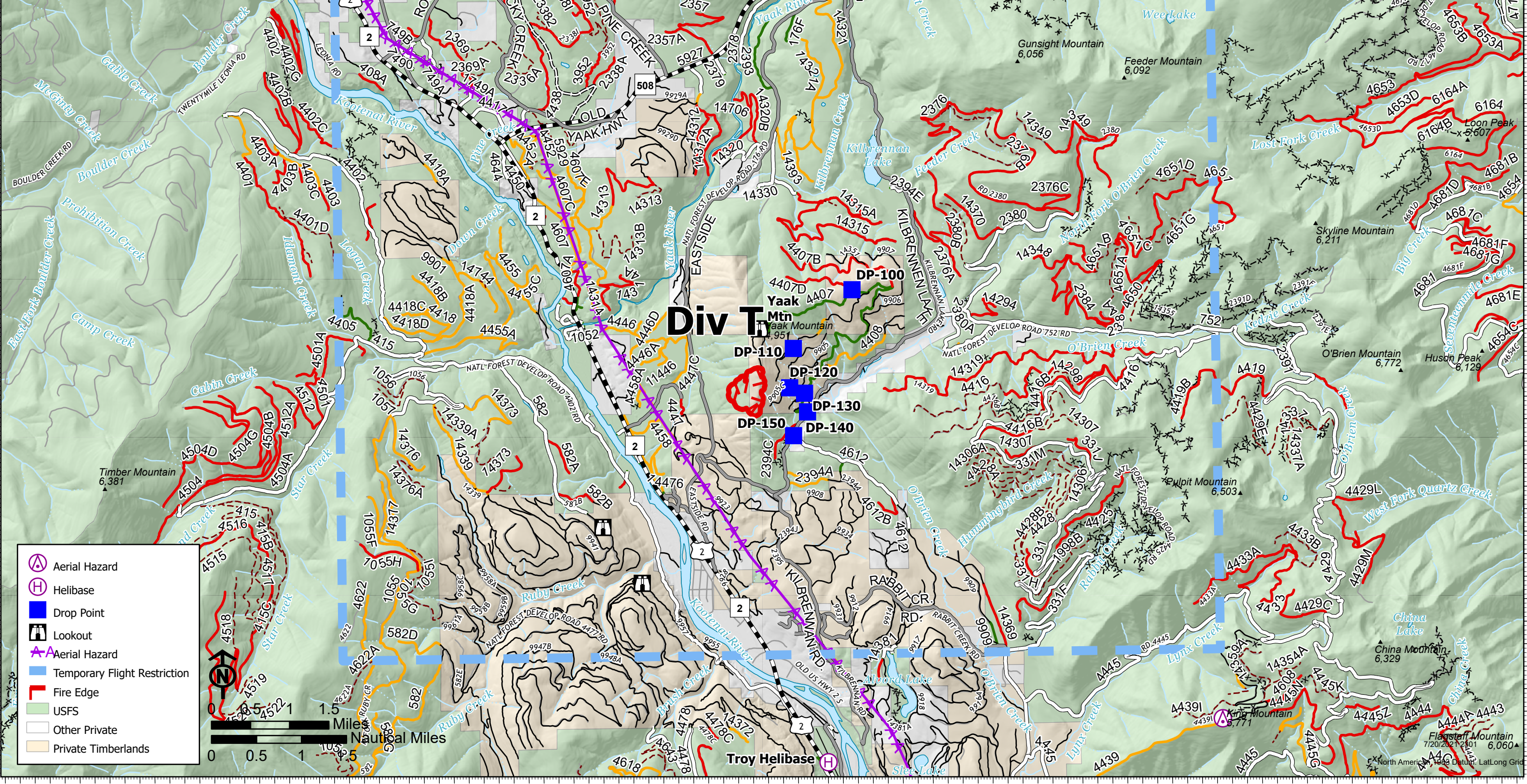












AIR OPS

SOUTH YAAK
MTKNF-000201
7/21/2021

96 acres at 7/20/2021 2300 hrs





-  Aerial Hazard
-  Helibase
-  Drop Point
-  Lookout
-  Aerial Hazard
-  Temporary Flight Restriction
-  Fire Edge
-  USFS
-  Other Private
-  Private Timberlands



Flagstaff Mountain
 7/20/2021 2301 6,060

North American, 1983 Datum, Lat/Long Grid

FC Point Type	Label	Latitude WGS84 DDM	Longitude WGS84 DDM
Aerial Hazard		48° 26.171' N	115° 53.131' W
Aerial Hazard		48° 26.290' N	115° 52.840' W
Aerial Hazard		48° 29.226' N	115° 47.647' W
Camp	Winslow Base Camp	48° 25.578' N	115° 49.185' W
Drop Point	DP-100	48° 34.051' N	115° 53.740' W
Drop Point	DP-110	48° 33.407' N	115° 54.735' W
Drop Point	DP-120	48° 32.970' N	115° 54.805' W
Drop Point	DP-130	48° 32.908' N	115° 54.557' W
Drop Point	DP-140	48° 32.700' N	115° 54.511' W
Drop Point	DP-150	48° 32.689' N	115° 54.511' W
Helibase	Troy Helibase	48° 28.803' N	115° 54.244' W
Incident Command Post	Burnt Peak ICP	48° 25.578' N	115° 49.184' W
Repeater	CMD8	48° 28.345' N	115° 57.337' W