




FC Point Type Label	Latitude WGS84 DDM	Longitude WGS84 DDM
Aerial Hazard	48° 29.226' N	115° 47.646' W
Camp	48° 32.015' N	115° 56.365' W
Dip Site	48° 36.579' N	115° 55.500' W
Dip Site	48° 31.772' N	115° 54.046' W
Dip Site	48° 32.343' N	115° 57.654' W
Helibase	48° 28.803' N	115° 54.244' W
Helispot	48° 31.688' N	115° 55.034' W
Helispot	48° 33.431' N	115° 51.996' W
Helispot	48° 37.572' N	115° 53.201' W
Helispot	48° 39.128' N	115° 52.556' W
Helispot	48° 43.614' N	115° 52.592' W
Lookout	48° 33.471' N	115° 52.162' W
Lookout	48° 30.820' N	115° 57.315' W
Lookout	48° 31.447' N	115° 57.960' W
Lookout	48° 33.679' N	115° 55.296' W
Repeater	48° 41.914' N	115° 58.496' W
Repeater	48° 33.610' N	115° 55.295' W



11585 est. acres
Acres from IR 8/15/2021 2136 hrs

2 Miles

▲ Mountain Peak) Division Break	⬢ Repeater	▬ Fire Edge	▬ Roads Open to Highway Legal Vehicles Only, Yearlong	▬ State or US Highway	▬ 1 - IMPASSABLE TO MOTORIZED VEHICLES	▬ 4 - OPEN DURING BEAR SEASON
⊙ Aerial Hazard	⊙ Camp	⊙ Aerial Hazard Temporary Flight Restriction	▬ Contained Line	▬ Roads Open to Highway Legal Vehicles Only, Seasonal	▬ Other Public Roads	▬ 2 - RESTRICTED/LEGALLY GATED ADMIN USE	▬ Wildfire Daily Fire Perimeter
⊙ Dip Site	⊙ Lookout		▬ Decommissioned		▬ Private Roads	▬ 3 - BARRIERED/LEGALLY NO ADMIN USE	
⊙ Helispot							

8/17/2021 10:00:10 AM