

- Structures
- Check Point
- Dip Site
- Helispot
- ( ) Division Break
- Drop Point
- ▲ Camp
- Staging Area
- Lookout
- Bridge
- ◆ Stream Crossing
- ◆ Repeater
- Water Source
- XX Completed Dozer Line
- YY Completed Fuel Break
- H Completed Hand Line
- R Completed Road as Line
- Planned Fuel Break
- Access or Improved Road
- Route
- Temporary Flight Restriction
- Fire Edge
- Contained Line
- Wildfire Daily Fire Perimeter
- Roads Open to Highway Legal Vehicles Only, Yearlong
- Roads Open to Highway Legal Vehicles Only, Seasonal
- State or US Highway
- Other Public Roads
- Private Roads
- 1 - IMPASSABLE TO MOTORIZED VEHICLES
- 2 - RESTRICTED/LEGALLY GATED ADMIN USE
- 3 - BARRIERED/LEGALLY NO ADMIN USE
- 4 - OPEN DURING BEAR SEASON
- X- Decommissioned
- USFS
- Other Private
- Private Timberlands





**Div R**

**Div U**

**Div Q**

**Div Z**

**IAP Branch II**  
 South Yaak  
 MT-KNF-000201  
 8/23/2021  
 12522 acres at 8/20/2021 1700 hrs

Acres from Flight Mapping  
 North American 1983 Datum, Lat Long Grid

