

- Structures
- Check Point
- Dip Site
- Helispot
- ⌋ Division Break
- Drop Point
- Camp
- Staging Area
- Lookout
- Bridge
- Stream Crossing
- Repeater
- Water Source
- ⊗ Completed Dozer Line
- ⊗ Completed Fuel Break
- ⊗ Completed Hand Line
- ⊗ Completed Mixed Construction Line
- ⊗ Completed Road as Line
- ⊗ Planned Fuel Break
- ⊗ Planned Hand Line
- Access or Improved Road
- Road Repair
- Route
- Fire Edge
- Contained Line
- Roads Open to Highway Legal Vehicles Only, Yearlong
- Roads Open to Highway Legal Vehicles Only, Seasonal
- State or US Highway
- Other Public Roads
- Private Roads
- 1 - IMPASSABLE TO MOTORIZED VEHICLES
- 2 - RESTRICTED/LEGALLY GATED ADMIN USE
- 3 - BARRIERED/LEGALLY NO ADMIN USE
- 4 - OPEN DURING BEAR SEASON
- X Decommissioned
- USFS
- Other Private
- Private Timberlands



Div R


Div U

Div Q

Div Z

IAP
 South Yaak
 MT-KNF-000201
 09/04/2021
 12371 acres at 9/01/2021 0110 hrs



0 0.5 1 1.5
Miles

Northern Rockies Team 7
 9/3/2021 1610
 Acres from IR
 North American 1983 Datum. LatLong

