

- Structures
- Check Point
- Dip Site
- Helispot
- ⋈ Division Break
- Drop Point
- Camp
- Staging Area
- Lookout
- Other
- Bridge
- Stream Crossing
- Repeater
- Water Source
- ⊗ Completed Dozer Line
- ⊗ Completed Fuel Break
- ⊗ Completed Hand Line
- ⊗ Completed Mixed Construction Line
- ⊗ Completed Road as Line
- ⊗ Planned Fuel Break
- ⊗ Planned Hand Line
- Access or Improved Road
- Road Repair
- Route
- Fire Edge
- Contained Line
- Roads Open to Highway Legal Vehicles Only, Yearlong
- Roads Open to Highway Legal Vehicles Only, Seasonal
- State or US Highway
- Other Public Roads
- Private Roads
- 1 - IMPASSABLE TO MOTORIZED VEHICLES
- 2 - RESTRICTED/LEGALLY GATED ADMIN USE
- 3 - BARRIERED/LEGALLY NO ADMIN USE
- 4 - OPEN DURING BEAR SEASON
- Decommissioned
- USFS
- Other Private



Div R


Div U

Div Q

Div Z

IAP
 South Yaak
 MT-KNF-000201
 09/06/2021
 12452 acres at 9/01/2021 0110 hrs



0 0.5 1 1.5
Miles

Northern Rockies Team 7
 9/5/2021 1640
 from IR
 North American 1983 Datum. LatLong

Yaak Mtn Lookout

Wooden Bridge

Oxbow Dip

Yaak Falls

Sylvanite

Arbo Mountain

Powerline Spike

Pond Dip

Lookout

Lookout

River Dip

Yaak Mtn

DP-152

DP-160

DP-162

DP-170

DP-172

DP-175

DP-201

DP-203

DP-205

DP-110

DP-120

DP-130

DP-140

DP-150

DP-177

DP-180

DP-185

DP-186

DP-187

DP-187

DP-187

DP-187

DP-187

DP-187

DP-187

DP-187

DP-187

H-170

H-175

H-168

H-160

H-155

H-151

2380

2380

2380

2380

2380

2380

2380

2380

2380

2380

2380

2380

2380

2380

2380

2380

2380

2380

2380

2380

2380

2380

2380

2380

2380

2380

2380

2380

2380

2380

2380

2380

2380

2380

2380

2380