



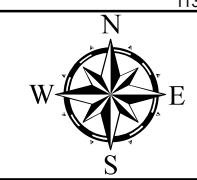


Source: Esri, Maxar, GeoEye, Earthstar Geographics, CNES/Airbus DS, USDA, USGS, AeroGRID, IGN, and the GIS User Community


Legend

 Heat Perimeter	 Scattered Heat Areas
 Intense Heat Areas	 Isolated Heat Sources

NAD 1983 UTM Zone 12N



Spire
MT-FNF-000976
Infrared Heat Sources



IR Interpreter: Brian Monroe
 IR interpreted acres: 836
 Date: 10/17/2021
 Scan Date: 10/16/2021
 Scan Time: 1928 hrs MDT