

113°22'W

113°21'W

113°21'W

113°20'W

113°20'W

113°19'W

113°19'W

113°18'W

113°18'W

47°33'N

47°32'N





47°31'N

47°33'N

47°32'N

47°31'N


Legend

-  Heat Perimeter
-  Intense Heat Areas
-  Scattered Heat Areas
-  Isolated Heat Sources

NAD 1983 UTM Zone 12N



Spire
MT-FNF-000976
Infrared Heat Sources



IR Interpreter: Brian Monroe
 IR interpreted acres: 836
 Date: 10/17/2021
 Scan Date: 10/16/2021
 Scan Time: 1928 hrs MDT

Copyright: © 2013 National Geographic Society, i-cubed