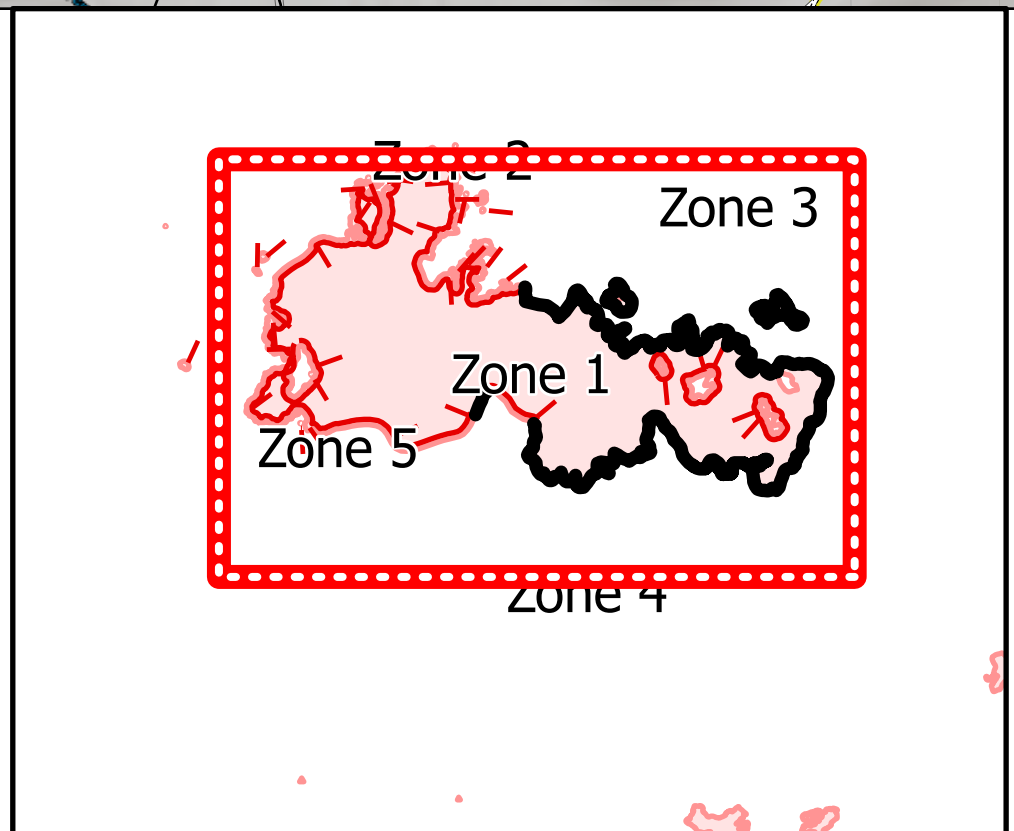


Stataline Complex

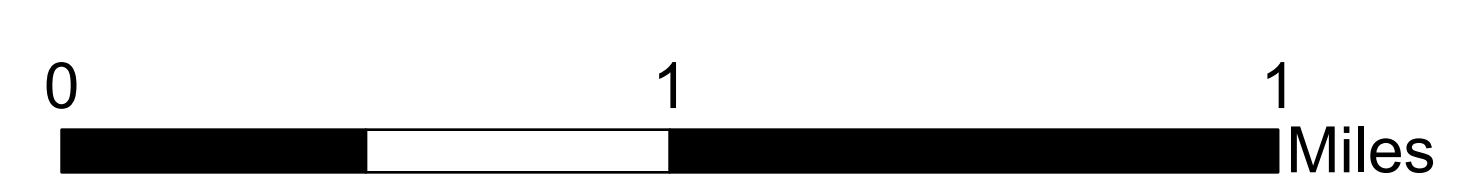

ID-IPF-000504

09/02/2021

- Helispot
- U Unimproved Landing Area
- Division Break
- DP Drop Point
- Closure
- S Staging Area
- L Lookout
- V Value at Risk
- B Bridge
- D Dozer Push
- C Culvert
- R Repeater
- Completed Dozer Line
- Completed Fuel Break
- Completed Hand Line
- Completed Mixed Construction Line
- Completed Road as Line
- Access or Improved Road
- Repair Line
- Wildfire Daily Fire Perimeter
- Trail
- AccessRoutes
- Administrative FS Boundary
- Pump
- WT Water Tank
- SP Repair Status Point
- Completed - Inspected
- In Use - Fire Management
- Completed - Ready for Inspection
- In Progress
- Repair Needed
- No Repair Needed
- Other - See Comments
- Other - See Comments
- Unknown
- Fire_Zone_Polys
- Label_FireSection



Incident Name	Source Statement	Acres	Acres Effective Date
Tumbledown- Stataline Complex	Acres from IR	10,682	8/25/2021 2000 PDT



TUMBLEDOWN OPERATIONS