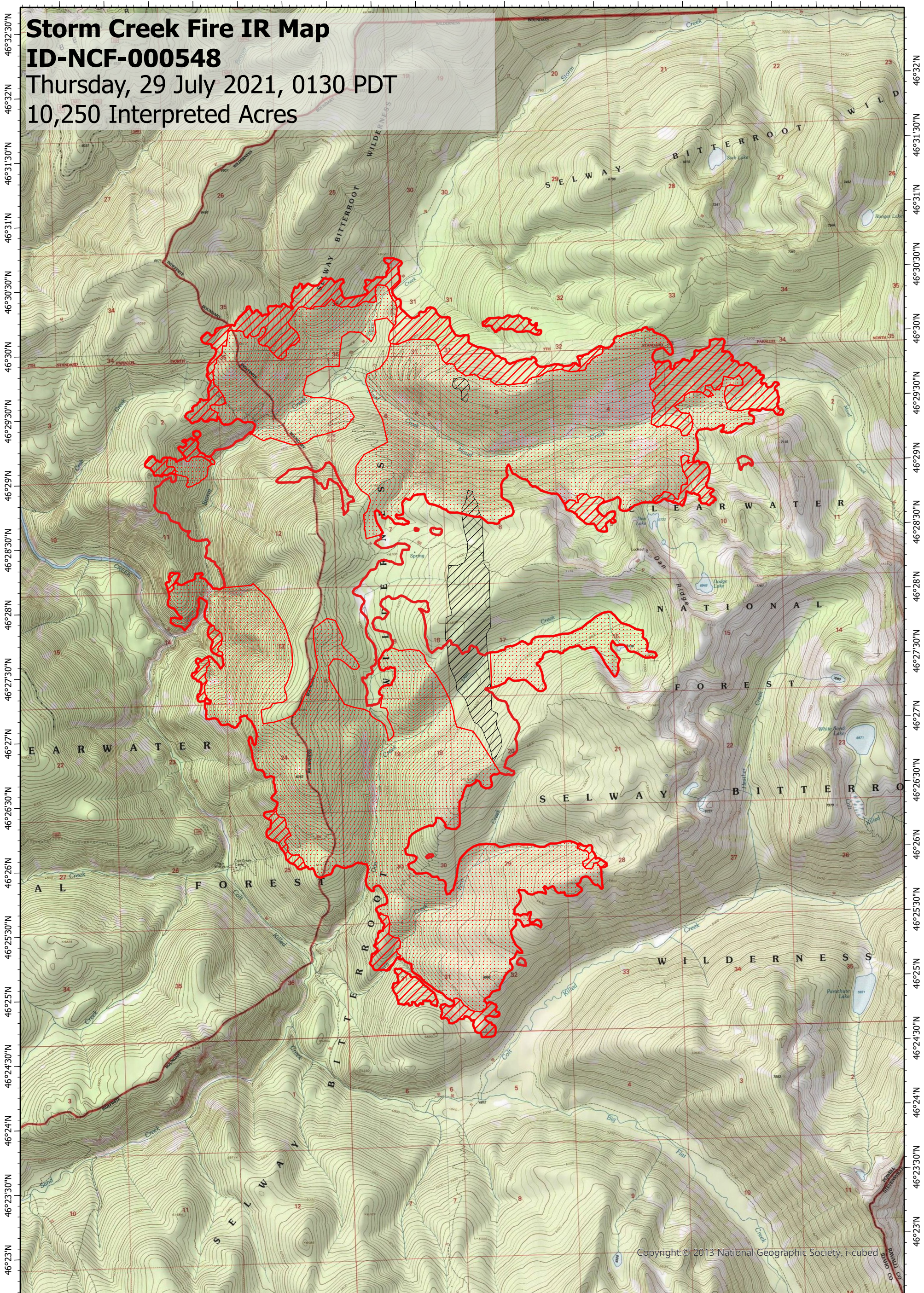


# Storm Creek Fire IR Map



## ID-NCF-000548

Thursday, 29 July 2021, 0130 PDT

10,250 Interpreted Acres



### Legend

-  Scattered Heat
-  Intense Heat
-  Burn Perimeter
-  Missing Imagery

Scale: 1:50,000

Projection: North American 1983

Produced by: Owyhee Air Research, LLC

IR Interpreter: E. Trout

Contact: [fire@owyheear.com](mailto:fire@owyheear.com) (208) 442-5405

