

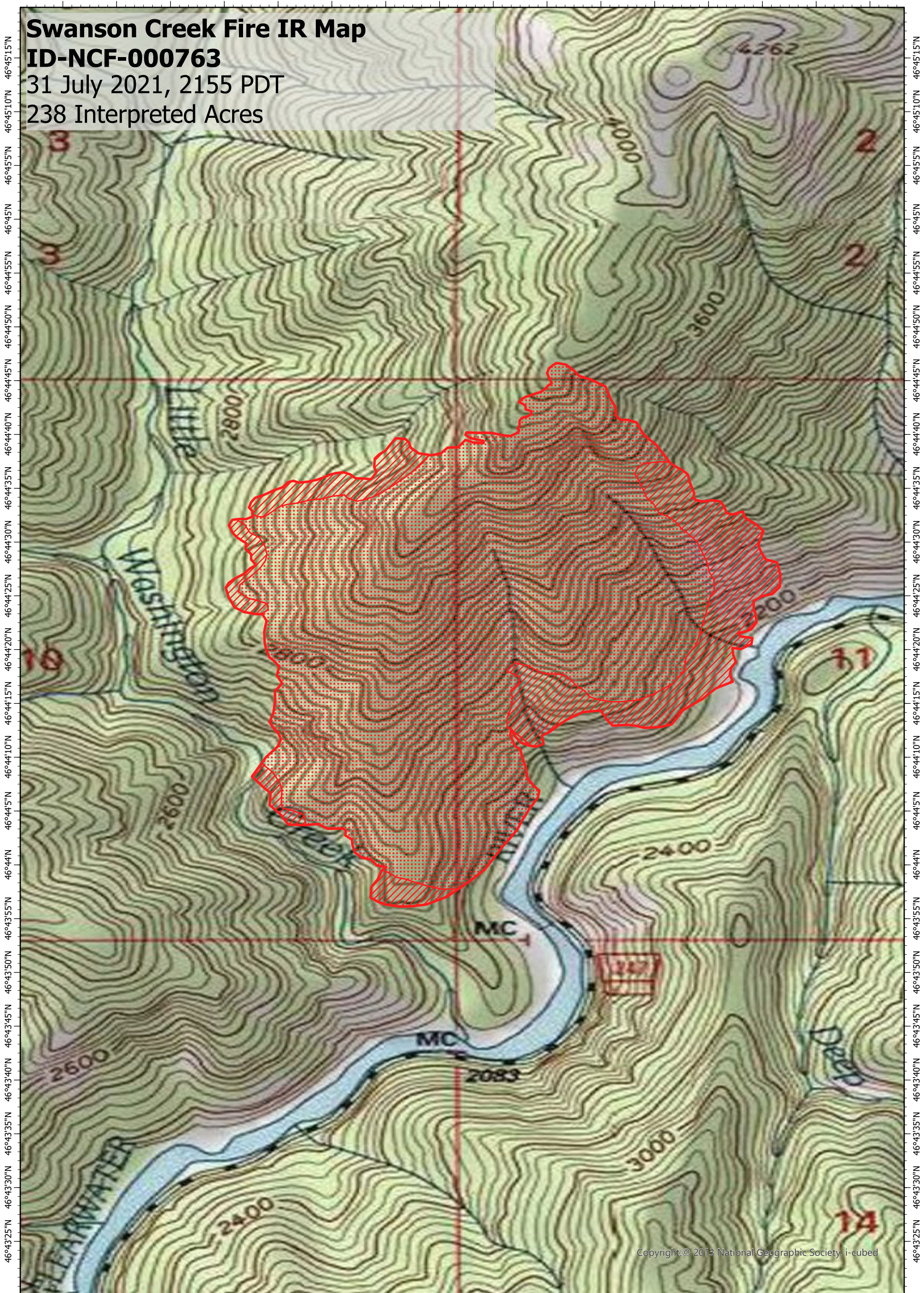
115°33'55"W 115°33'50"W 115°33'45"W 115°33'40"W 115°33'35"W 115°33'30"W 115°33'25"W 115°33'20"W 115°33'15"W 115°33'10"W 115°33'5"W 115°33'W 115°32'55"W 115°32'50"W 115°32'45"W 115°32'40"W

Swanson Creek Fire IR Map

ID-NCF-000763




31 July 2021, 2155 PDT

238 Interpreted Acres



Copyright: © 2013 National Geographic Society, i-cubed

Legend

-  Burn Perimeter
-  Intense Heat
-  Scattered Heat

Scale: 1:10,000
 Projection: WGS 1984
 Produced by: Owyhee Air Research, LLC
 IR Interpreter: C. Holley
 Contact: fire@owyheeair.com (208) 442-5405

