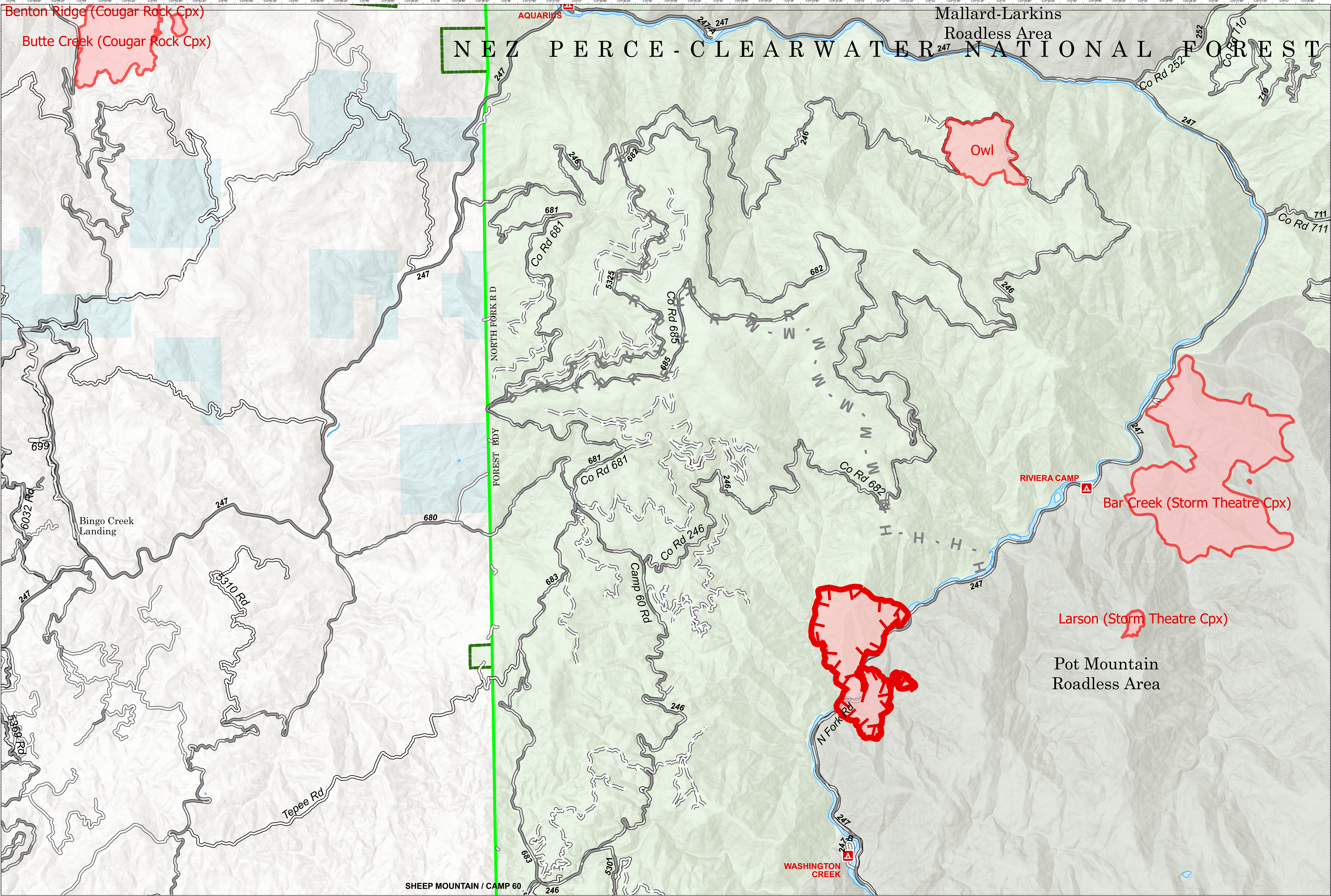



Benton Ridge (Cougar Rock Cpx)
Butte Creek (Cougar Rock Cpx)

NEZ PERCE - CLEARWATER NATIONAL FOREST

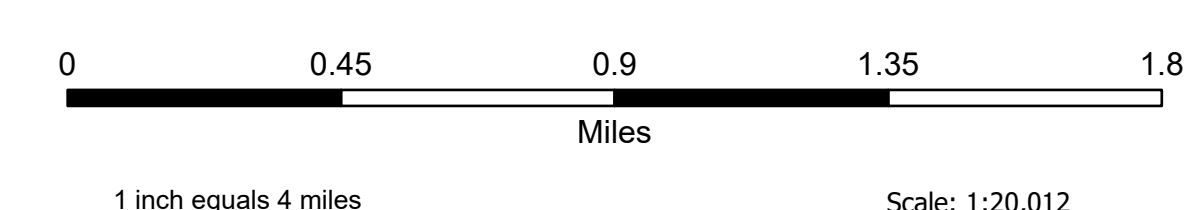
Mallard-Larkins Roadless Area



Briefing
 Swanson Creek
 2021-IDNCF-000763
 579 acres
 08/12/2021



Fire perimeter updated from IR on 08/10/2021 9:30 PM



- Planned Hand Line
- Planned Mixed Construction Line
- Planned Road as Line
- Fire Edge
- Wildfire Daily Fire Perimeter
- Wildfire Daily Fire Perimeter
- State Lands
- Forest Service Land



Remote Incident Support Team
 8/12/2021 0537
 North American 1983 Datum, LatLong Grid

Briefing