


TAYLOR FIRE


Ownership Map

20210808
















22,909 Acres



DNRC



0 0.25 0.5 0.75 1
Miles

-  Completed Burnout
-  Completed Dozer Line
-  Access or Improved Road
-  Repair Line
-  Fire Edge
-  Contained Line
-  LOCAL
-  MAJOR COLLECTOR
-  MINOR RURAL
-  RURAL
-  Private Property
-  Montana State Trust Lands
-  US Bureau of Land Management
-  US Dept of Defense
-  Label Point

Steward	Acreage
BLM	3,000
State	936
Private	18,973
TOTAL	22,909