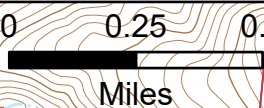


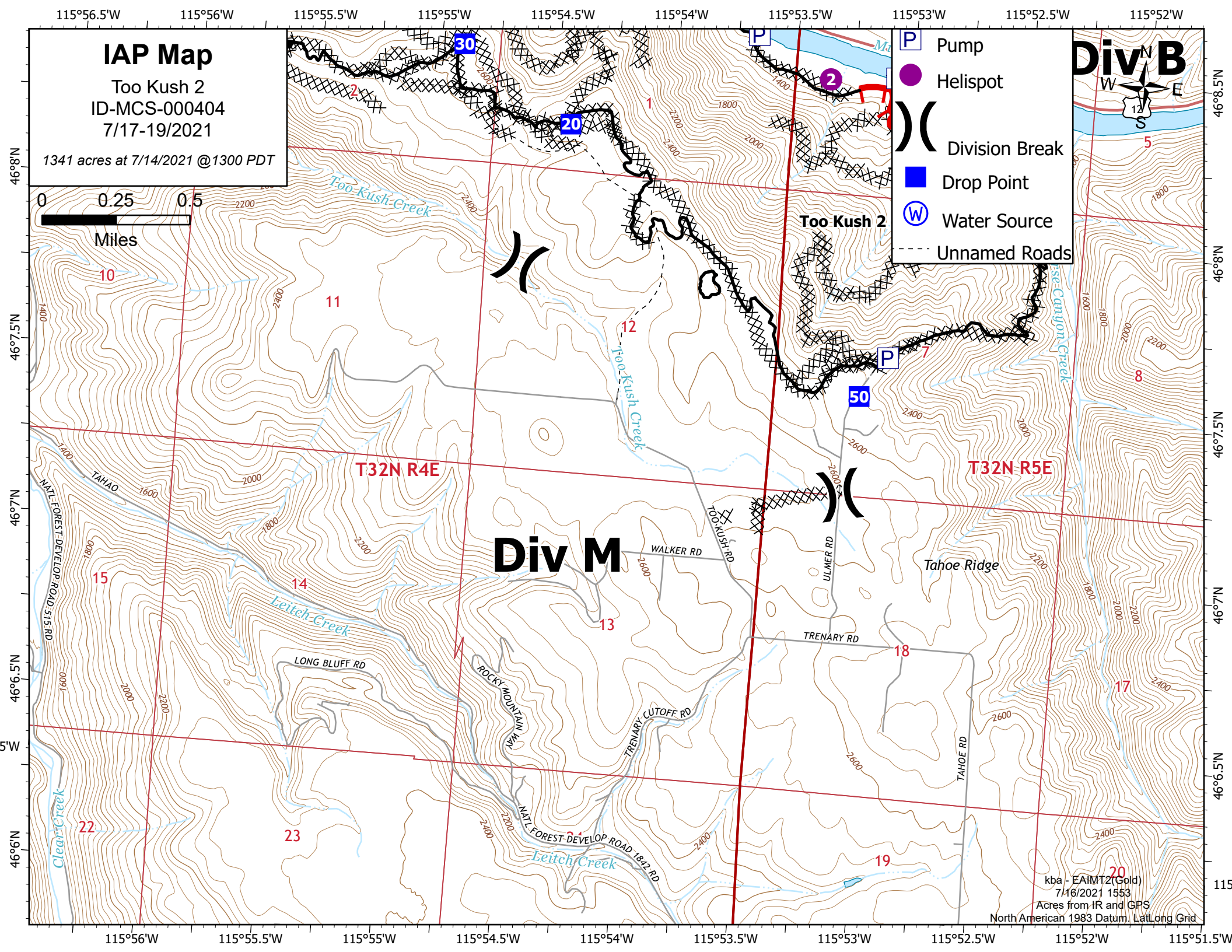
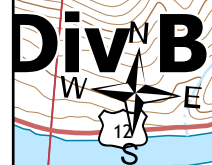
# IAP Map

Too Kush 2  
ID-MCS-000404  
7/17-19/2021

1341 acres at 7/14/2021 @ 1300 PDT



- Pump
- Helispot
- Division Break
- Drop Point
- Water Source
- Unnamed Roads



kba - EA/MT2(Gold)  
7/16/2021 1553  
Acres from IR and GPS  
North American 1983 Datum, Lat/Long Grid