





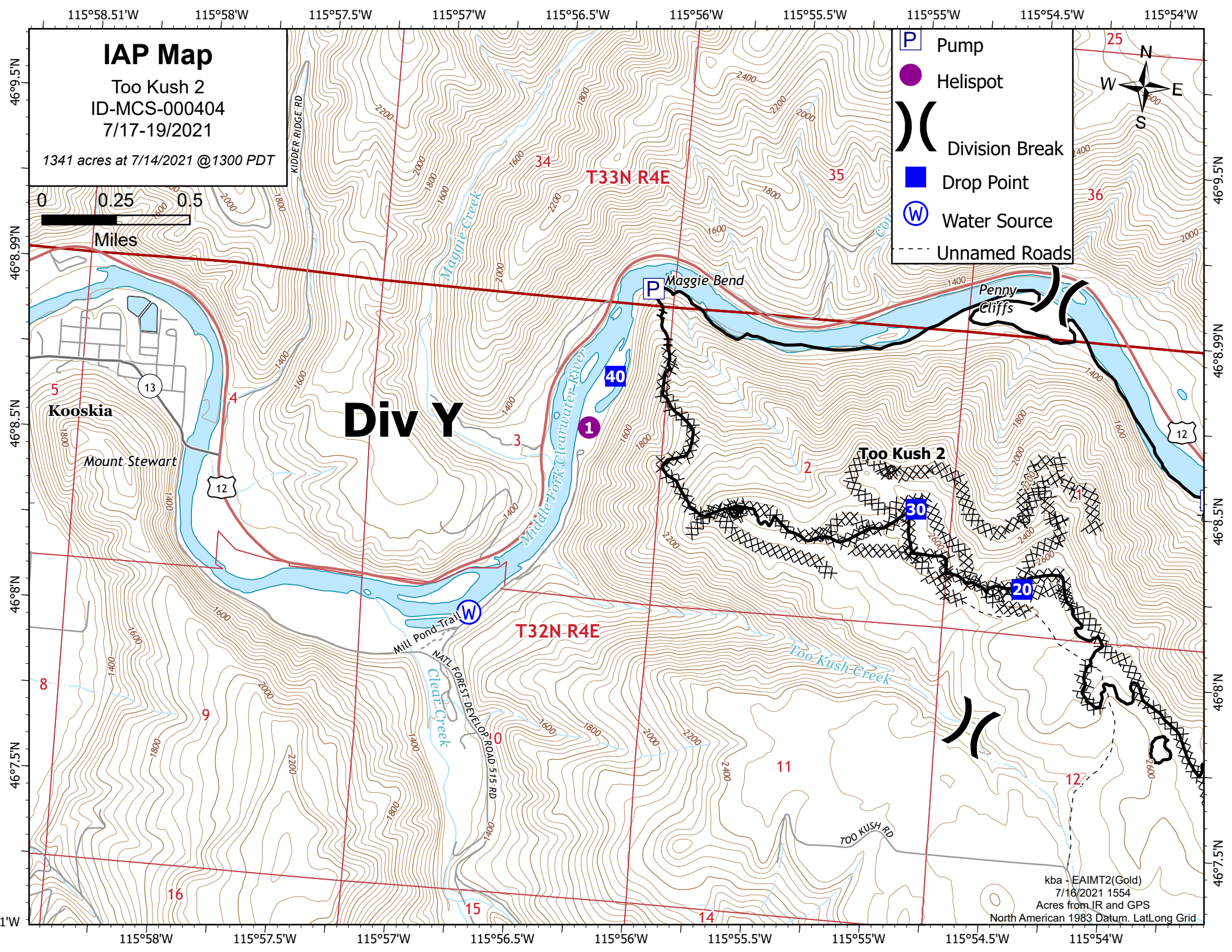


IAP Map

Too Kush 2
ID-MCS-000404
7/17-19/2021

1341 acres at 7/14/2021 @ 1300 PDT

-  Pump
-  Helispot
-  Division Break
-  Drop Point
-  Water Source
-  Unnamed Roads



kba - EAIMT2(Gold)
7/16/2021 1554
Acres from IR and GPS
North American 1983 Datum, LatLong Grid