





Infrared Map
Trail Creek (MT-BDF-006272)
Flight Date 7/12/2021 0123 MDT
UTM 12 Nad 83
1,959 IR Acres
IRIN: Dale Gough



-  IR Heat Perimeter
-  IR Intense Heat
-  IR Scattered Heat
-  IR Isolated Heat Source

0 0.5 1 Miles