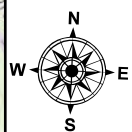






Infrared Map
Trail Creek (MT-BDF-006272)
Flight Date 7/13/2021 2139 MDT
UTM 13 Nad 83
8,543 IR Acres
IRIN: Dale Gough



-  IR Heat Perimeter
-  IR Intense Heat
-  IR Scattered Heat
-  IR Isolated Heat Source

