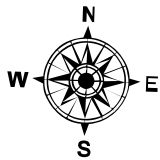




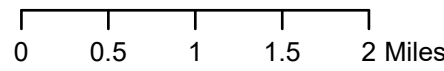


Infrared Map
Trail Creek (MT-BDF-006272)
Flight Date 7/21/2021 0137 MDT
UTM 13 Nad 83
23,875 IR Acres
IRIN: Dale Gough



-  IR Heat Perimeter
-  IR Scattered Heat
-  IR Isolated Heat Source
-  Clouds



0 0.5 1 1.5 2 Miles