






Infrared Map
 Trail Creek (MT-BDF-006272)
 Flight Date 7/23/2021 2310 MDT
 UTM 13 Nad 83
 26,530 IR Acres
 IRIN: Dale Gough

-  IR Heat Perimeter
-  IR Intense Heat
-  IR Scattered Heat
-  IR Isolated Heat Source

