









**TRAIL CREEK
 INFRARED MAP**
 IR FLIGHT:
 AUGUST 2, 2021 @
 2231
 INTERPRETED
 ACRES: 35,602

-  Area Covered by IR Flight
-  Cloud Cover
-  IR Heat Perimeter
-  IR Intense Heat
-  IR Scattered Heat
-  <all other values>
-  IR Isolated Heat Source
-  Possible IR Heat Source

Spatial Reference
 Name: GCS WGS 1984
 GCS: GCS WGS 1984
 Datum: WGS 1984
 Map Units: Degree



Kim Slezak, IRIN