






**Trail Creek Infrared Map**  
**Flight August 3, 2021 @**  
**2115**

Interpreted Acres: 35,661

-  IR Heat Perimeter
-  IR Intense Heat
-  IR Scattered Heat
-  IR Isolated Heat Source

Spatial Reference  
 Name: GCS WGS 1984  
 GCS: GCS WGS 1984  
 Datum: WGS 1984  
 Map Units: Degree



Kim Slezak, IRIN