



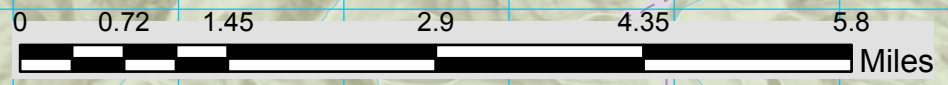


Trail Creek Infrared Map
Flight August 3, 2021 @
2115

Interpreted Acres: 35,661

-  IR Heat Perimeter
-  IR Intense Heat
-  IR Scattered Heat
-  IR Isolated Heat Source



Esri, NASA, NGA, USGS, FEMA, Esri Canada, Esri, HERE, Garmin, SafeGraph, METI/NASA, USGS, Bureau of Land Management, EPA, NPS, USDA

Spatial Reference
 Name: GCS WGS 1984
 GCS: GCS WGS 1984
 Datum: WGS 1984
 Map Units: Degree



Kim Slezak, IRIN