





Trail Creek Infrared Map
 Flight August 4, 2021 @ 2200

Interpreted Acres: 35,881

-  IR Heat Perimeter
-  IR Intense Heat
-  IR Scattered Heat
-  IR Isolated Heat Source

Spatial Reference
 Name: GCS WGS 1984
 GCS: GCS WGS 1984
 Datum: WGS 1984
 Map Units: Degree



Kim Slezak, IRIN

Earthstar Geographics