





**Trail Creek Infrared Map**  
**Flight August 4, 2021 @**  
**2200**

Interpreted Acres: 35,881

-  IR Heat Perimeter
-  IR Intense Heat
-  IR Scattered Heat
-  IR Isolated Heat Source

Spatial Reference  
 Name: GCS WGS 1984  
 GCS: GCS WGS 1984  
 Datum: WGS 1984  
 Map Units: Degree



Esri, NASA, NGA, USGS, FEMA, Esri Canada, Esri, HERE, Garmin, SafeGraph, METI/NASA, USGS, Bureau of Land Management, EPA, NPS, USDA

Kim Slezak, IRIN