


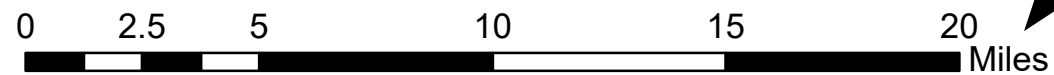


Copyright: © 2013 National Geographic Society, i-cubed.

Legend

-  20210807_2245_TrailCreek_HeatPerimeter
-  20210807_2245_TrailCreek_ScatteredHeat
-  20210807_2245_TrailCreek_IsolatedHeatSource



Trail Creek Incident
 MT-BDF-006272
 Infrared Map
 Imagery Date: 20210807 @ 2245 MDT
 Interpreted Acres: 35,908
 Infrared Interpreter: Ashly Kula

