


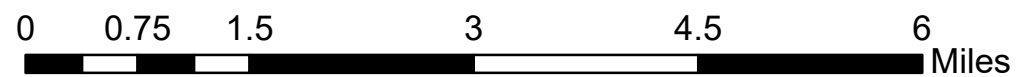


Copyright: © 2013 National Geographic Society, i-cubed

Legend

-  20210809_0121_TrailCreek_HeatPerimeter
-  20210809_0121_TrailCreek_ScatteredHeat
-  20210809_0121_TrailCreek_IsolatedHeatSource



Trail Creek Incident
 MT-BDF-006272
 Infrared Map
 Imagery Date: 20210809 @ 0121 MDT
 Interpreted Acres: 35,915
 Infrared Interpreter: Ashly Kula

