



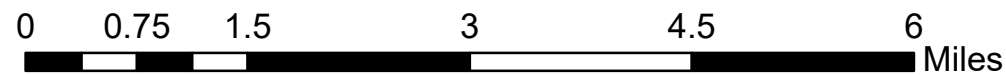


Legend

-  20210812_2103_TrailCreek_HeatPerimeter
-  20210812_2103_TrailCreek_IntenseHeat
-  20210812_2103_TrailCreek_ScatteredHeat
-  20210812_2103_TrailCreek_IsolatedHeatSources



Trail Creek Incident
 MT-BDF-006272
 Infrared Map
 Imagery Date: 20210812 @ 2103 MDT
 Interpreted Acres: 36,380
 Infrared Interpreter: Ashly Kula

