



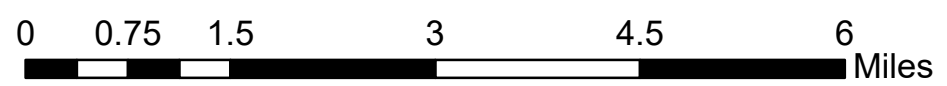


Legend

-  20210813_2054_TrailCreek_HeatPerimeter
-  20210813_2054_TrailCreek_IntenseHeat
-  20210813_2054_TrailCreek_ScatteredHeat
-  20210813_2054_TrailCreek_IsolatedHeatSources



Trail Creek Incident
 MT-BDF-006272
 Infrared Map
 Imagery Date: 20210813 @ 2054 MDT
 Interpreted Acres: 36,788
 Infrared Interpreter: Ashly Kula

