



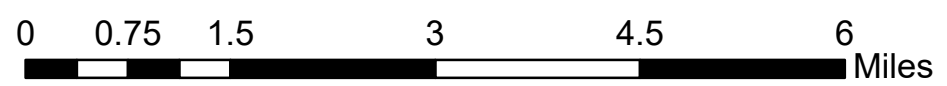



### Legend

-  20210813\_2054\_TrailCreek\_HeatPerimeter
-  20210813\_2054\_TrailCreek\_IntenseHeat
-  20210813\_2054\_TrailCreek\_ScatteredHeat
-  20210813\_2054\_TrailCreek\_IsolatedHeatSources



Trail Creek Incident  
 MT-BDF-006272  
 Infrared Map  
 Imagery Date: 20210813 @ 2054 MDT  
 Interpreted Acres: 36,788  
 Infrared Interpreter: Ashly Kula



Copyright © 2013 National Geographic Society, i-cubed