



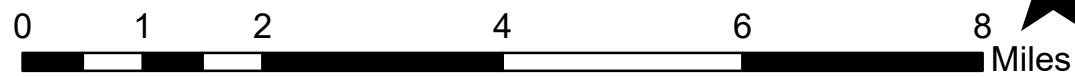


Legend

-  20210816_0046_TrailCreek_HeatPerimeter
-  20210816_0046_TrailCreek_IntenseHeat
-  20210816_0046_TrailCreek_ScatteredHeat
-  20210816_0046_TrailCreek_IsolatedHeatSources



Trail Creek Incident
 MT-BDF-006272
 Infrared Map
 Imagery Date: 20210816 @ 0046 MDT
 Interpreted Acres: 37,987
 Infrared Interpreter: Ashly Kula

