

114°0'0"W

113°55'0"W

113°50'0"W

113°45'0"W

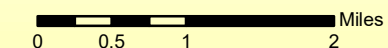
113°40'0"W



Trail Creek Fire MT-BDF-006272

1:82,000

Infrared Map - 09/02/2021
Imagery Date - 09/01/2021
Imagery Time - 2218 MDT
Interpreted Acres - 40,122
IRIN - Chad Horman
NAD83 UTM Zone 12








45°40'0"N

45°40'0"N

45°35'0"N

45°35'0"N

Trail Creek Fire IR Legend

-  IR Heat Perimeter
-  IR Intense Heat
-  IR Scattered Heat
-  IR Isolated Heat Source
-  Possible IR Heat Source

114°0'0"W

113°55'0"W

113°50'0"W

113°45'0"W

113°40'0"W