

113°55'0"W

113°50'0"W

113°45'0"W

113°40'0"W

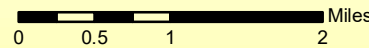
113°35'0"W



### Trail Creek Fire MT-BDF-006272

1:80,000

Infrared Map - 09/03/2021  
Imagery Date - 09/02/2021  
Imagery Time - 2058 MDT  
Interpreted Acres - 40,459  
IRIN - Chad Horman  
NAD83 UTM Zone 12







45°40'0"N

45°40'0"N

45°35'0"N

45°35'0"N

#### Trail Creek Fire IR Legend

-  IR Heat Perimeter
-  IR Intense Heat
-  IR Scattered Heat
-  IR Isolated Heat Source