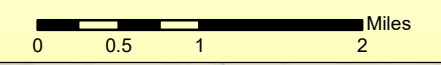


**Trail Creek Fire
MT-BDF-006272**






1:75,000

Infrared Map - 09/04/2021
 Imagery Date - 09/05/2021
 Imagery Time - 2223 MDT
 Interpreted Acres - 40,736
 IRIN - Chad Horman
 NAD83 UTM Zone 12



Trail Creek Fire IR Legend

FC IR Polygon Type

-  IR Heat Perimeter
-  IR Intense Heat
-  IR Scattered Heat
-  IR Isolated Heat Source
-  Possible IR Heat Source