

113°55'0"W

113°50'0"W

113°45'0"W

113°40'0"W

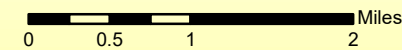
113°35'0"W



Trail Creek Fire MT-BDF-006272

1:75,000

Infrared Map - 09/05/2021
Imagery Date - 09/04/2021
Imagery Time - 2039 MDT
Interpreted Acres - 41,045
IRIN - Chad Horman
NAD83 UTM Zone 12







45°40'0"N

45°40'0"N

45°35'0"N

45°35'0"N

Trail Creek Fire IR Legend

-  IR Isolated Heat Source
-  IR Heat Perimeter
-  IR Intense Heat
-  IR Scattered Heat

USD

113°55'0"W

113°50'0"W

113°45'0"W

113°40'0"W

113°35'0"W