

113°55'0"W

113°50'0"W

113°45'0"W

113°40'0"W


113°35'0"W



Trail Creek Fire MT-BDF-006272

1:80,000

Infrared Map - 09/07/2021
Imagery Date - 09/06/2021
Imagery Time - 2149 MDT
Interpreted Acres - 44,239
IRIN - Chad Horman
NAD83 UTM Zone 12



45°40'0"N

45°40'0"N

45°35'0"N

45°35'0"N

113°55'0"W





113°50'0"W

113°45'0"W

113°40'0"W

113°35'0"W

Trail Creek Fire IR Legend

-  IR Heat Perimeter
-  IR Intense Heat
-  IR Scattered Heat
-  IR Isolated Heat Source