





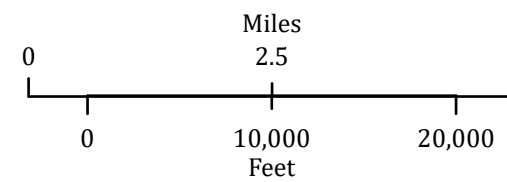


Trail Creek
 MT-BDF-006272
 Infrared
 Interpretation

Imagery Date:
 09/13/2021 2100 PDT

- | | | | |
|---|----------------|---|-----------------------|
|  | Heat Perimeter |  | Isolated Heat Sources |
|  | Intense Heat |  | Potential heat source |
|  | Scattered Heat |  | Cloud Cover |



Datum: WGS 1984



IRIN: Billy Harris
 Map produced:
 9/13/2021 2347 PDT
 Interpreted size: 51,815 acres

